

STATE OF KANSAS
STATE CORPORATION COMMISSION

WELL PLUGGING RECORD

Give All Information Completely
Make Required Affidavit
Mail or Deliver Report to
Conservation Division
State Corporation Comm.
245 North Water
Wichita, KS 67202

Ellis County, Sec. 7 Twp. 12S Rge. 16 E/W
Location as "NE/CNW $\frac{1}{4}$ /SW $\frac{1}{4}$ " or footage from lines
SW SE SE

Lease Owner Samson Oil Company

Lease Name Hall Well No. 1-7

Office Address 824 One Energy Square, Dallas, Texas

Character of Well (Completed as Oil, Gas or Dry Hole)
Dry Hole

Date Well completed May 27, 1980

Application for plugging filed May 27, 1980

Application for plugging approved May 27, 1980

Plugging commenced 10:00 p.m. May 27, 1980

Plugging completed 2:30 a.m. May 28, 1980

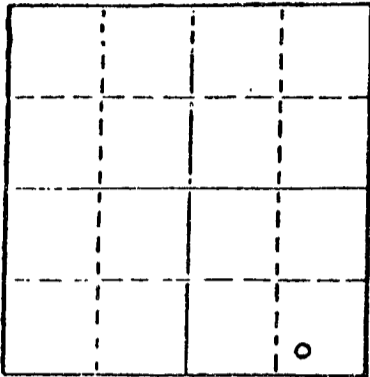
Reason for abandonment of well or producing formation
Dry Hole

If a producing well is abandoned, date of last production
19

Was permission obtained from the Conservation Division or
its agents before plugging was commenced? Yes

Name of Conservation Agent who supervised plugging of this well Marion Schmidt
Producing formation none Depth to top Bottom Total Depth of Well 3600

Show depth and thickness of all water, oil and gas formations.



Locate well correctly on above
Section Plot

OIL, GAS OR WATER RECORDS

CASING RECORD

FORMATION	CONTENT	FROM	TO	SIZE	PUT IN	PULLED OUT
Surface clay and sand	water	0	150	8-5/8	220	none

Describe in detail the manner in which the well was plugged, indicating where the mud fluid
was placed and the method or methods used in introducing it into the hold. If cement or other
plugs were used, state the character of same and depth placed, from feet to
feet for each plug set.

Filled hole with heavy mud. Pushed first plug to 680 feet. Spotted 1/2 sack hulls,
pumped 60 sacks cement on top plug through drill pipe by Halliburton; Filled hole
to 210 with heavy mud; plug at 210; 1/2 sack hulls; pumped 30 sacks through drill pipe
on top of plugs. Filled hole with heavy mud to 40 feet. Bridge; 1/2 sack hulls;
pumped 10 sacks cement in hole on top of plug. Pumped five sacks cement in rat hole.

RECEIVED
STATE CORPORATION COMMISSION

(If additional description is necessary, use BACK of this sheet)

Name of Plugging Contractor Pioneer Drilling Company, Inc. and Halliburton


STATE OF Oklahoma COUNTY OF Tulsa, ss.
Richard G. Smith, Agent (employee of owner) or (owner or operator)

of the above-described well, being first duly sworn on oath, says: That I have knowledge of
the facts, statements, and matters herein contained and the log of the above-described well
as filed and that the same are true and correct. So help me God.

(Signature) Richard G. Smith
6911 South Marion, Tulsa, Oklahoma
(Address)

SUBSCRIBED AND SWORN TO before me this 29 day of May, 1980

My commission expires Nov. 14, 1983 Notary Public.




15-051-21928-00-00
DRILLERS' LOG

OPERATOR: Samson Oil Company
LOCATION: Hall No. 1-7
SW SE SE Section 7, Township 12 South, Range 16 West
Ellis County, Kansas
CASING RECORD: 8-5/8" @ 220
(Set March 21, 1980 with water well rig)
ELEVATION: 1963 G.L.
1968 K.B.
CONTRACTOR: Pioneer Drilling Company, Inc.
COMMENCED: May 20, 1980 (with rotary)
COMPLETED: May 28, 1980
TOTAL DEPTH: 3600
PRODUCTION: Dry and abandoned

L O G

Clay, shale & sand	0- 180	Lime & shale	2800-3152
Shale	180- 500	Shale (Heebner)	3152-3158
Sand	500- 820	Shale	3158-3174
Shale	820-1130	Lime (Toronto)	3174-3188
Aubydrite	1130-1170	Shale	3188-3202
Shale	1170-1520	Lime (Lansing)	3202-3424
Sand	1520-1700	Lime & shale	3424-3505
Sand, lime & shale	1700-2800	Chat, lime & shale	3505-3558
		Dolomite (Arbuckle)	3558-3600

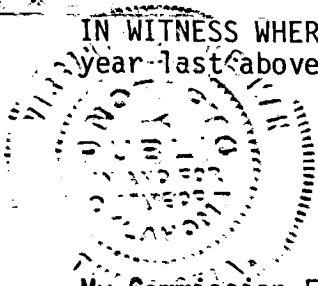
The undersigned hereby certifies that the above log is a true and correct log of the formations encountered during drilling the above well.


Richard G. Smith


STATE OF OKLAHOMA)
COUNTY OF TULSA) ss

Before me, the undersigned, a Notary Public, within and for said County and State, on this 30th day of May, 1980, personally appeared Richard G. Smith to me personally known to be the identical person who executed the within and foregoing instrument and acknowledged to me that he executed the same as his free and voluntary act and deed for the uses and purposes therein set forth.

IN WITNESS WHEREOF, I have hereunto set my hand and official seal the day and year last above written.



My Commission Expires: Nov. 14, 1983


Notary Public

RECEIVED
JUN 1 1980
6-16-1980
COMMISSION DIVISION
Tulsa, Kansas