


Give All Information Completely  
Make Required Affidavit  
Mail or Deliver Report to:  
Conservation Division  
State Corporation Commission  
212 No. Market  
Wichita, Kansas

WELL PLUGGING RECORD

Rooks County. Sec. 20 Twp. 10S Rge. 19 (E) W (W)  
Location as "NE/CNW/SW" or footage from lines NW SE NW  
Lease Owner Rex & Morris Drilling Company  
Lease Name Berland Well No. 3  
Office Address 625 South Main, El Dorado, Kansas  
Character of Well (completed as Oil, Gas or Dry Hole) D&A  
Date well completed October 2, 1969  
Application for plugging filed October 2, 1969  
Application for plugging approved October 2, 1969  
Plugging commenced October 2, 1969  
Plugging completed October 2, 1969  
Reason for abandonment of well or producing formation D&A

NORTH



Locate well correctly on above  
Section Plat

If a producing well is abandoned, date of last production \_\_\_\_\_ 19\_\_\_\_  
Was permission obtained from the Conservation Division or its agents before plugging was commenced? Yes

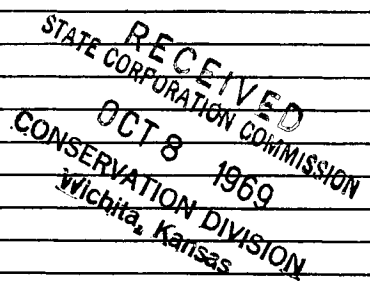
Name of Conservation Agent who supervised plugging of this well Leo Massey  
Producing formation \_\_\_\_\_ Depth to top \_\_\_\_\_ Bottom \_\_\_\_\_ Total Depth of Well 3795 Feet  
Show depth and thickness of all water, oil and gas formations.

OIL, GAS OR WATER RECORDS CASING RECORD

FORMATION	CONTENT	FROM	TO	SIZE	PUT IN	PULLED OUT
				8 5/8"	1621.60'	-0-

Describe in detail the manner in which the well was plugged, indicating where the mud fluid was placed and the method or methods used in introducing it into the hole. If cement or other plugs were used, state the character of same and depth placed, from \_\_\_\_\_ feet to \_\_\_\_\_ feet for each plug set.

Mixed 50 sx 50-50  
pozmix w/2% gel.  
Pumped cement & wood  
plug to 1500'. Shut in.



(If additional description is necessary, use BACK of this sheet)


Name of Plugging Contractor Red Tiger Drilling Company  
Address 1720 Wichita Plaza, Wichita, Kansas 67202

STATE OF Kansas COUNTY OF Sedgwick, ss.  
Norman E. Klein (employee of owner) or (owner or operator) of the above-described well, being first duly sworn on oath, says: That I have knowledge of the facts, statements, and matters herein contained and the log of the above-described well as filed and that the same are true and correct. So help me God.

(Signature) Norman E. Klein

1720 Wichita Plaza, Wichita, Kansas 67202  
(Address)

Subscribed AND SWORN to before me this 6th day of October, 1969



Gloria Fawcett  
Notary Public.

10-25-72

15-163-20252-0000

DRILLERS LOG

No. 3 Berland

CASING RECORD:	COMPANY:	Rex & Morris Drilling Co.	DESCRIPTION:
8 5/8" @ 1620'	CONTRACTOR:	Red Tiger Drilling Co.	NW SE NW
w/750 ex cement	COMMENCED:	September 24, 1969	20-108-19W
	COMPLETED:	October 2, 1969	Rocks County,
			Kansas
TOTAL DEPTH: 3795'			ELEVATION:

<u>FORMATION</u>	<u>FROM</u>	<u>TO</u>	<u>REMARKS</u>
Sand & Surface Soil	0	76	
Shale	76	760	
Shale w/Sand Streaks	760	827	
Sand	827	900	
Shale w/Hard Sand Streaks	900	1091	
Shale & Shells	1091	1250	
Dakota	1250	1262	
Shale & Red Bed	1262	1612	
Anhydrite	1612=	1647	
Red Bed & Shale	1647	1700	
Shale	1700	1875	
Shale & Lime	1875	3297	
Lime	3297	3665	
Cherty Lime & Shale	3665	3709	
Conglomerate	3709	3770	
Simp. Shale	3770	3786	
Arbuckle	3786	3795	


RECEIVED  
 STATE CORPORATION COMMISSION  
 OCT 8 1969  
 CONSERVATION DIVISION  
 Wichita, Kansas

I certify that this is a true and correct copy of the above log to the best of my knowledge.

RED TIGER DRILLING COMPANY

*Norman E. Klein*  
 Norman E. Klein

Subscribed and sworn to before me this 6th day of October, 1969.



*Gloria Fawcett*  
 Notary Public

Commission Expires:

10-25-72