

15-163-20416-0000

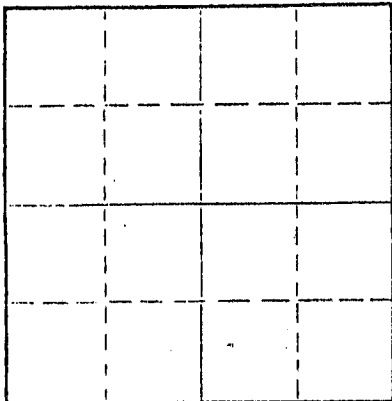
STATE OF KANSAS
STATE CORPORATION COMMISSION

Form CP-4

WELL PLUGGING RECORD

Give All Information Completely
Make Required Affidavit
Mail or Deliver Report to:
Conservation Division
State Corporation Commission
P. O. Box 17027

Wichita, Kansas 67217
NORTH



Locate well correctly on above
Section Plat

Graham

County, Sec. 26 Twp. 10S Rge. 19W (E) (W)

Location as "NE/CNW/SW" or footage from lines SW NW SE

Lease Owner Murfin Drilling Co.

Lease Name Johnson "G" Well No. 23

Office Address 617 Union Center

Character of Well (completed as Oil, Gas or Dry Hole) D & A

Date well completed February 7, 19 72

Application for plugging filed February 7, 19 72

Application for plugging approved February 7, 19 72

Plugging commenced February 7, 19 72

Plugging completed February 7, 19 72

Reason for abandonment of well or producing formation

If a producing well is abandoned, date of last production 19

Was permission obtained from the Conservation Division or its agents before plugging was commenced? Yes

Name of Conservation Agent who supervised plugging of this well Leo Massey, Hays, Kansas

Producing formation Depth to top Bottom Total Depth of Well Feet

Show depth and thickness of all water, oil and gas formations.

OIL, GAS OR WATER RECORDS

CASING RECORD

FORMATION	CONTENT	FROM	TO	SIZE	PUT IN	PULLED OUT

Describe in detail the manner in which the well was plugged, indicating where the mud fluid was placed and the method or methods used in introducing it into the hole. If cement or other plugs were used, state the character of same and depth placed, from feet to feet for each plug set.

1st plug @ 660' w/70 sx

2nd plug @ 180' w/20 sx

3rd plug @ 40' w/10 sx

RECEIVED
STATE CORPORATION COMMISSION
FEB 28 1972
CONSERVATION DIVISION
Wichita, Kansas

Name of Plugging Contractor Murfin Drilling Co.
Address 617 Union Center, Wichita, Kansas 67202


STATE OF Kansas, COUNTY OF Sedgwick, ss.
James R. Daniels (employee of owner) or (owner or operator) of the above-described

well, being first duly sworn on oath, says: That I have knowledge of the facts, statements, and matters herein contained and the log of the above-described well as filed and that the same are true and correct. So help me God.

(Signature) James R. Daniels
617 Union Center, Wichita, Kansas 67202 (Address)

Subscribed and sworn to before me this 25th day of February, 19 72

February 7, 1975. Wilma V. Brokes Notary Public.



WELL LOG

15-163-20416-0000

COMPANY Murfin Drilling Co.

SEC. 26 T. 10S R. 19W
LOC. SW NW SE

FARM Johnson "G" NO. 2


RIG. NO. 15

TOTAL DEPTH 3460

COMM. 1/31/72

COMP. 2/7/72

COUNTY Graham
KANSAS



CONTRACTOR Murfin Drilling Co.

CASING

20 10
15 8 5/8" 170 w/125 sx
12 6
13 5

ELEVATION 2046 GL
2048 DF 2051 KB
PRODUCTION D & A

FIGURES INDICATE BOTTOM OF FORMATIONS


173 Shale
590 Shale & Sand
780 Sand
1359 Shale
1393 Anhydrite
1895 Shale
2920 Lime & Shale
3460 Lime

RECEIVED
STATE CORPORATION COMMISSION
FEB 28 1972
CONSERVATION DIVISION
Wichita, Kansas

State of Kansas
County of Sedgwick } ss:

I, James R. Daniels of the Murfin Drilling Company

upon oath state that the above and foregoing is a true and correct copy of the log of the Johnson "G" #1 well.



James R. Daniels
James R. Daniels

Subscribed and sworn to before me this 25th day of February 19 72

My Commission Expires: February 7, 1975

Wilma V. Brokes
NOTARY PUBLIC
Wilma V. Brokes