

STATE OF KANSAS
STATE CORPORATION COMMISSION

Give All Information Completely
Make Required Affidavit
Mail or Deliver Report to:
Conservation Division
State Corporation Commission
212 No. Market
Wichita, Kansas

WELL PLUGGING RECORD

Rooks County. Sec. 26 Twp. 10 Rge. 19W (E) (W)

Location as "NE/CNWxSWx" or footage from lines NE NW SE

Lease Owner Murfin Drilling Company

Lease Name Johnson "G" Well No. 1

Office Address 617 Union Center, Wichita, Kansas 67202

Character of Well (completed as Oil, Gas or Dry Hole) Dry Hole

Date well completed February 18, 1971

Application for plugging filed February 18 1971

Application for plugging approved February 18 1971

Plugging commenced February 18 1971

Plugging completed February 18 1971

Reason for abandonment of well or producing formation

If a producing well is abandoned, date of last production 19

Was permission obtained from the Conservation Division or its agents before plugging was commenced? Yes

Name of Conservation Agent who supervised plugging of this well Leo Massey

Producing formation Depth to top Bottom Total Depth of Well Feet

Show depth and thickness of all water, oil and gas formations.

OIL, GAS OR WATER RECORDS

CASING RECORD

FORMATION	CONTENT	FROM	TO	SIZE	PUT IN	PULLED OUT
				8 5/8	199'	None

Describe in detail the manner in which the well was plugged, indicating where the mud fluid was placed and the method or methods used in introducing it into the hole. If cement or other plugs were used, state the character of same and depth placed, from feet to feet for each plug set.

Plug @ 660' w/70 sacks

Plug @ 180' w/20 sacks

Plug @ 40' w/10 sacks

RECEIVED
STATE CORPORATION COMMISSION
3-12-71
MAR 12 1971
CONSERVATION DIVISION
Wichita, Kansas

(If additional description is necessary, use BACK of this sheet)

Name of Plugging Contractor Murfin Drilling Company

Address 610 Union Center, Wichita, Kansas 67202

STATE OF Kansas, COUNTY OF Sedgwick, ss.

James R. Daniels (employee of owner) or (owner or operator) of the above-described

well, being first duly sworn on oath, says: That I have knowledge of the facts, statements, and matters herein contained and the log of the above-described well as filed and that the same are true and correct. So help me God.


(Signature) James R. Daniels

James R. Daniels

617 Union Center, Wichita, Kansas

(Address)

Subscribed and sworn to before me this 11th day of March, 1971



February 7, 1975

Wilma V. Brokes Notary Public.

15-163-20352-0000

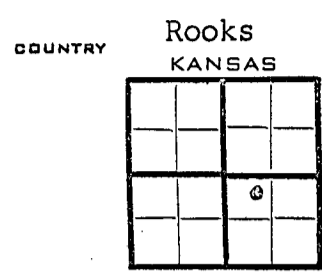
WELL LOG

COMPANY Murfin Drilling Company
FARM Johnson G NO. 1

SEC. 26 T. 10 R. 19W
LOC. NE NW SE

RIG. NO. 15

TOTAL DEPTH 3690'
COMM. 2-10-71 COMP. 2-18-71
SHOT OR TREATED
CONTRACTOR Murfin Drilling Company
ISSUED



CASING

20	10
15	8 5/8 @ 199' w/165
12	6
13	5

ELEVATION 2100 gl
2105 kb
PRODUCTION

FIGURES INDICATE BOTTOM OF FORMATIONS


- 170 Postrock Sandy Shale
- 1400 Shale
- 1408 Shale Redbed
- 1447 Anhydrite
- 2000 Shale
- 3035 Lime and Shale
- 3530 Lime
- 3610 Lime - Chert and Sand
- 3690 Lime
- 3690 Total Depth

RECEIVED
STATE CORPORATION COMMISSION
MAR 12 1971
CONSERVATION DIVISION
Wichita, Kansas

State of Kansas
County of Sedgwick ss:

I, James R. Daniels of the Murfin Drilling Company Company

upon oath state that the above and foregoing is a true and correct copy of the log of the Johnson G #1 well.



James R. Daniels
James R. Daniels

Subscribed and sworn to before me this 11th day of March 1971

Wilma V. Brokes
NOTARY PUBLIC
Wilma V. Brokes

My Commission Expires: February 7, 1975