



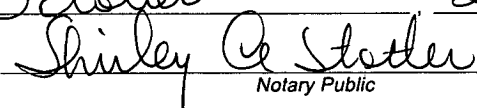
KANSAS CORPORATION COMMISSION
OIL & GAS CONSERVATION DIVISION

Form CDP-5
August 2004
Form must be Typed

EXPLORATION & PRODUCTION WASTE TRANSFER

Operator Name: COLT ENERGY, INC		License Number: 5150										
Operator Address: P O BOX 388												
Contact Person: DENNIS KERSHNER		Phone Number: (620) 365 - 3111										
Permit Number (API No. if applicable): 15-099-24,552 0600		Lease Name: K&L KING										
Source of Waste: <table style="width:100%; border:none;"> <tr> <td><input type="checkbox"/> Emergency Pit</td> <td><input type="checkbox"/> Dike</td> </tr> <tr> <td><input type="checkbox"/> Workover Pit</td> <td><input type="checkbox"/> Settling Pit</td> </tr> <tr> <td><input type="checkbox"/> Burn Pit</td> <td><input checked="" type="checkbox"/> Drilling Pit</td> </tr> <tr> <td><input type="checkbox"/> Steel Pit</td> <td><input type="checkbox"/> Haul-off Pit</td> </tr> <tr> <td></td> <td><input type="checkbox"/> Spill / Escape</td> </tr> </table>		<input type="checkbox"/> Emergency Pit	<input type="checkbox"/> Dike	<input type="checkbox"/> Workover Pit	<input type="checkbox"/> Settling Pit	<input type="checkbox"/> Burn Pit	<input checked="" type="checkbox"/> Drilling Pit	<input type="checkbox"/> Steel Pit	<input type="checkbox"/> Haul-off Pit		<input type="checkbox"/> Spill / Escape	Well Number: 5-12 SWD
<input type="checkbox"/> Emergency Pit	<input type="checkbox"/> Dike											
<input type="checkbox"/> Workover Pit	<input type="checkbox"/> Settling Pit											
<input type="checkbox"/> Burn Pit	<input checked="" type="checkbox"/> Drilling Pit											
<input type="checkbox"/> Steel Pit	<input type="checkbox"/> Haul-off Pit											
	<input type="checkbox"/> Spill / Escape											
		Source Location (QQQQ): SW - NW - SW - NW										
		Sec. 12 Twp. 32 R. 17 <input checked="" type="checkbox"/> East <input type="checkbox"/> West										
		1700 Feet from <input checked="" type="checkbox"/> North / <input type="checkbox"/> South Line of Section										
		80 Feet from <input type="checkbox"/> East / <input checked="" type="checkbox"/> West Line of Section										
		LABETTE County										
Type of waste to be disposed: <input checked="" type="checkbox"/> Fluid <input type="checkbox"/> Soil <input type="checkbox"/> Mud / Cuttings <input type="checkbox"/> Other: _____												
Amount of waste: _____ No. of loads 200 Barrels _____ Tons _____ YDS												
Destination of waste: <input type="checkbox"/> Reserve Pit <input checked="" type="checkbox"/> Disposal Well <input type="checkbox"/> Lease Road <input type="checkbox"/> Dike / Berm <input type="checkbox"/> Other: _____												
If waste is transferred to another reserve pit, is the lease active? <input type="checkbox"/> Yes <input type="checkbox"/> No												
Location of waste disposal:		Date of Waste Transfer: 9-30-09										
Operator Name: COLT ENERGY, INC		License No.: 5150										
Lease Name: FOSTER 1-36 SWD		Sec. 36 Twp. 31 R. 17 <input checked="" type="checkbox"/> East <input type="checkbox"/> West										
Docket No.: D-28,692		County: LABETTE										

RECEIVED
OCT 05 2009
KCC WICHITA

The undersigned hereby certifies that he / she is AGENT	
for COLT ENERGY, INC (Co.), a duly authorized agent, that all information shown hereon is true and correct to the best of his / her knowledge and belief.	
Subscribed and sworn to before me on this 2nd day of October 2009	 _____ Agent Signature
	 _____ Notary Public
My Commission Expires: 12-20-2012	