


15-163-00846-0000

STATE OF KANSAS
STATE CORPORATION COMMISSION

WELL PLUGGING RECORD

Give All Information Completely
Make Required Affidavit
Mail or Deliver Report to:
Conservation Division
State Corporation Commission
211 No. Broadway
Wichita, Kansas

Rooks County. Sec. 27 Twp. 10 Rge. 19 (E) W (W)
Location as "NE/CNW/SW" or footage from lines SE SW NE
Lease Owner C-G Drilling Co.
Lease Name Casey "B" Well No. 1
Office Address 107 Rule Bldg., Wichita, Kansas
Character of Well (completed as Oil, Gas or Dry Hole) Dry Hole
Date well completed December 21 1955
Application for plugging filed December 21 1955
Application for plugging approved December 21 1955
Plugging commenced December 22 1955
Plugging completed December 22 1955
Reason for abandonment of well or producing formation Too low structurally



Locate well correctly on above
Section Plat

If a producing well is abandoned, date of last production _____ 19____
Was permission obtained from the Conservation Division or its agents before plugging was com-
menced? Yes

Name of Conservation Agent who supervised plugging of this well Eldon Petty, Hays, Kansas
Producing formation _____ Depth to top _____ Bottom _____ Total Depth of Well 3656 Feet
Show depth and thickness of all water, oil and gas formations.

OIL, GAS OR WATER RECORDS

CASING RECORD

FORMATION	CONTENT	FROM	TO	SIZE	PUT IN	PULLED OUT
				8-5/8"	171'	none

Describe in detail the manner in which the well was plugged, indicating where the mud fluid was placed and the method or methods used in introducing it into the hole. If cement or other plugs were used, state the character of same and depth placed, from _____ feet to _____ feet for each plug set.

Filled hole with heavy mud to 166'. Set plug.
Put in 15 sacks of cement. Filled with heavy
mud to 40'. Set plug. Filled to top with 10
sacks of cement.

(If additional description is necessary, use BACK of this sheet)

Name of Plugging Contractor C-G Drilling Co.
Address 107 Rule Bldg., Wichita, Kansas

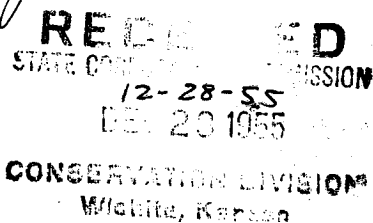

STATE OF KANSAS, COUNTY OF SEDGWICK, ss.
Jay H. Galloway (employee of owner) or (owner or operator) of the above described well, being first duly sworn on oath, says: That I have knowledge of the facts, statements, and matters herein contained and the log of the above described well as filed and that the same are true and correct. So help me God.

(Signature) Jay H. Galloway
107 Rule Bldg.
(Address)

Subscribed and sworn to before me this 27th day of December, 1955

My commission expires May 20, 1959

Vicky Jacobs
Notary Public.



CONTRACTOR'S WELL LOG

OPERATOR C-G DRILLING CO. WELL NAME CASEY "B" #1
 LOCATION SE SW NE Sec. 27-10-19 RIG NO. 2
 COMMENCEMENT DATE DECEMBER 11, 1955 COMPLETION DATE DECEMBER 22, 1955
 COUNTY ROOKS STATE KANSAS

LOG OF WELL

Elevation 2109' rotary bushing.
 All measurements taken from the top of rotary bushing.

FROM	TO	FORMATION	DEVIATION FROM VERTICAL	REMARKS
0	40	Surface Soil		
40	170	Shale		
170	530	Shale		
530	875	Shale-Sand		
875	1000	Sand		
1000	1210	Sand		
1210	1427	Shale-Red Bed		
1427	1468	Anhydrite		
1468	1805	Shale-Shells		
1805	2035	Shale-Shells		
2035	2215	Shale-Shells		
2215	2380	Shale-Lime		
2380	2490	Lime-Shale		
2490	2665	Lime-Shale	0° - 2500'	
2665	2775	Lime-Shale	00 - 2750'	
2775	2940	Lime-Shale		
2940	3080	Lime-Shale	00 - 3000'	
3080	3157	Lime		
3157	3262	Lime	00 - 3250'	
3262	3341	Lime		
3341	3433	Lime		
3433	3508	Lime	00 - 3500'	DST 3380 - 3406'
3508	3619	Lime		DST 3498 - 4508'
3619	3656	Lime		
	3656	TD		

CASING LEFT IN HOLE AFTER COMPLETION

171' 8-5/8" OD Surface Casing

STATE OF KANSAS, COUNTY OF SEDGWICK) ss.

The undersigned certifies that to the best of his knowledge, the above facts are true and correct.

C-G DRILLING CO.

By Jay H. Galloway
 Jay H. Galloway

Subscribed and sworn to before me this 22nd day of December, 1955.

Vicky Jacobs
 Vicky Jacobs, Notary Public

My commission expires:
 May 20, 1959

PLUGGING
 FILE SEC 27 10 R 19W
 BOOK PAGE 27 LINE 12