

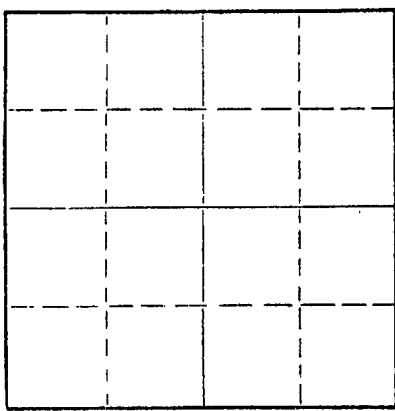
STATE OF KANSAS
STATE CORPORATION COMMISSION

WELL PLUGGING RECORD

Give All Information Completely
Make Required Affidavit
Mail or Deliver Report to:
Conservation Division
State Corporation Commission
212 No. Market
Wichita, Kansas

Rooks County, Sec. 27 Twp. 10S Rge. (E) 19 (W)

Location as "NE/CNW%SW%" or footage from lines NW SW SE
Lease Owner Beacon Resources Corporation
Lease Name Sutor Well No. 2
Office Address 1000 Century Plaza Building, Wichita, Ks.
Character of Well (completed as Oil, Gas or Dry Hole) Dry Hole
Date well completed December 4, 19 69
Application for plugging filed 19
Application for plugging approved 19
Plugging commenced December 4, 19 69
Plugging completed December 4, 19 69
Reason for abandonment of well or producing formation Dry Hole



Locate well correctly on above Section Plat

If a producing well is abandoned, date of last production 19
Was permission obtained from the Conservation Division or its agents before plugging was commenced? Yes

Name of Conservation Agent who supervised plugging of this well Leo Massey of Hays, Kansas
Producing formation Depth to top Bottom Total Depth of Well 3687 Feet
Show depth and thickness of all water, oil and gas formations.

OIL, GAS OR WATER RECORDS

CASING RECORD

FORMATION	CONTENT	FROM	TO	SIZE	PUT IN	PULLED OUT
	Surface	0	248'	8-5/8"	248'	None
	Casing					

Describe in detail the manner in which the well was plugged, indicating where the mud fluid was placed and the method or methods used in introducing it into the hole. If cement or other plugs were used, state the character of same and depth placed, from feet to feet for each plug set.

Heavy Mud from Total Depth to 800 Feet,
Plug and 70 sax Cement; Heavy Mud to
210 Feet, Plug and 20 sax Cement; Heavy
Mud to 40 Feet, 1/2 sax Hulls, a Plug
Bridged W/Kelly; 10 sax Cement to Base
of Cellar; 2 sax Cement in Rat Hole.
Job Completed @ 2:00 A.M. on 12/4/69.


RECEIVED
STATE CORPORATION COMMISSION
DEC 9 1969
CONSERVATION DIVISION
Wichita, Kansas

(If additional description is necessary, use BACK of this sheet)

Name of Plugging Contractor Sage Drilling Co., Inc.
Address 500 Bitting Building, Wichita, Kansas 67202

STATE OF KANSAS, COUNTY OF SEDGWICK, ss.
Wayne W. Kahmeyer of Sage Drilling Co. (employee of owner) or (owner or operator) of the above described well, being first duly sworn on oath, says: That I have knowledge of the facts, statements, and matters herein contained and the log of the above-described well as filed and that the same are true and correct. So help me God.

(Signature) Wayne W. Kahmeyer
500 Bitting Building, Wichita, Kansas 67202
(Address)



Subscribed and sworn to before me this 4th day of December, 19 69
November 26, 1970.
Louise K. Whitted - Notary Public.

DRILLERS LOG

SUTER NO. 2

CASING RECORD:	OPERATOR:	Beacon Resources Corporation	DESCRIPTION:
8-5/8" @ 248' w/175 sax cement	CONTRACTOR:	Sage Drilling Co., Inc.	NW SW SE Sec. 27-10S-19W Rooks Co., Kansas
TOTAL DEPTH: 3687'	COMMENCED:	November 22, 1969	ELEVATION: 2166 KB
	COMPLETED:	December 4, 1969	


<u>FORMATION</u>	<u>FROM</u>	<u>TO</u>	<u>REMARKS</u>
Surface Soil	0	249	
Shale	249	583	
Sand	583	650	
Shale	650	950	
Sand	950	1170	
Shale & Red Bed	1170	1470	
Red Bed	1470	1488	
Anhydrite	1488	1523	
Shale & Shells	1523	1995	
Lime	1995	2175	
Lime & Shale	2175	3140	
Lime	3140	3354	
Lime & Shale	3354	3397	
Lime	3397	3687	D&A

RECEIVED
STATE CORPORATION COMMISSION
DEC 9 1969
CONSERVATION DIVISION
Wichita, Kansas

I certify that this is a true and correct copy of the above log to the best of my knowledge.

SAGE DRILLING CO., INC.

By Wayne W. Kahmeyer
Wayne W. Kahmeyer



Subscribed and sworn to before me this 8th day of December, 1969.

Louise K. Whitted
Louise K. Whitted, Notary Public

My commission expires:
November 26, 1970.