

15-163-00267-0006

# WELL PLUGGING RECORD

## FORMATION PLUGGING RECORD

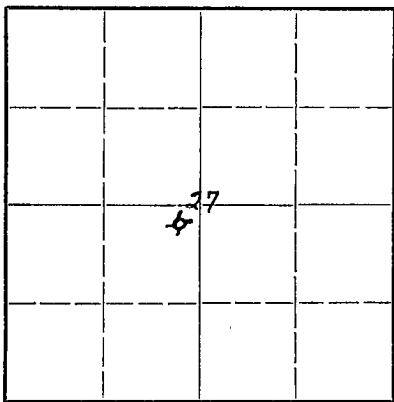
STATE OF KANSAS  
STATE CORPORATION COMMISSION

Give All Information Completely  
Make Required Affidavit  
Mail or Deliver Report to:  
Conservation Division  
State Corporation Commission  
800 Bitting Building  
Wichita, Kansas

OR

Strike out upper line  
when reporting plugging  
off formations.

NORTH



Locate well correctly on above  
Section Plat

Rocks..... County. Sec. 27 Twp. 10 Rge. (W) 19 (W)  
 Location as "NE $\frac{1}{4}$ NW $\frac{1}{4}$ SW $\frac{1}{4}$ " or footage from lines. C/NE/NE/SW  
 Lease Owner Doley Oil Company  
 Lease Name O'Brien Well No. 1  
 Office Address Hays, Kansas  
 Character of Well (completed as Oil, Gas or Dry Hole) Dry Hole  
 Date well completed..... 11/24 1945  
 Application for plugging filed..... 11/24 1945  
 Application for plugging approved..... 11/24 1945  
 Plugging commenced..... 11/24 1945  
 Plugging completed..... 11/24 1945

Reason for abandonment of well or producing formation.....  
 If a producing well is abandoned, date of last production..... 19.....  
 Was permission obtained from the Conservation Division or its agents before plugging was commenced? Yes

Name of Conservation Agent who supervised plugging of this well Mr. W. H. Kerr, Great Bend, Kansas  
 Producing formation..... Depth to top..... Bottom..... Total Depth of Well 3670 Feet  
 Show depth and thickness of all water, oil and gas formations.

### OIL, GAS OR WATER RECORDS


### CASING RECORD

Formation	Content	From	To	Size	Put In	Pulled Out
				10 3/4	118	None

Describe in detail the manner in which the well was plugged, indicating where the mud fluid was placed and the method or methods used in introducing it into the hole. If cement or other plugs were used, state the character of same and depth placed, from..... feet to..... feet for each plug set.

Gunned pits and circulated hole thirty minutes - Layed down 1800' drill pipe - Filled hole with heavy mud - Layed down rest of drill pipe - Filled hole with heavy mud to 118' - Forced wood plug to 118' - Put 20 sacks cement on this plug - Filled hole to 12' and put in wood plug - Filled hole to top surface pipe with cement.

**FILED**  
 27 10 - 1945  
 35 - 5



(If additional description is necessary, use BACK of this sheet)

Correspondence regarding this well should be addressed to Donald T. Ingling  
 Address 708 Fourth National Bank Bldg., Wichita 2, Kansas

STATE OF Kansas, COUNTY OF Sedgwick, ss.  
I - W. W. Wright (employee of owner) or (~~owner~~) of the above-described well, being first duly sworn on oath, says: That I have knowledge of the facts, statements, and matters herein contained and the log of the above-described well as filed and that the same are true and correct. So help me God.

(Signature) [Signature]  
708 Fourth National Bank Bldg., Wichita,  
 (Address) Kansas

SUBSCRIBED AND SWORN to before me this 29<sup>th</sup> day of November, 1945  
April 10, 1948  
 My commission expires

Leah V. Landrus  
 Notary Public.

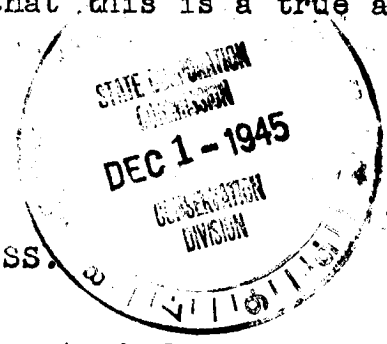
WELL LOG O'BRIEN NO. 1

Doley Oil Co. - Lease Owner	Sec. 27, Twp. 10, Range 19W
Donald T. Ingling - Contractor	Location: C NE NE SW
Total Depth: 3670'	County: Rooks (Kansas)
Commenced: October 29, 1945	Elevation: 2129'
Completed: November 24, 1945	
Casing: 118' of 10 3/4"	Production: Dry Hole

Figures below indicate bottom of formation:

38 Soapstone & Shale	2610 Lime
45 Sandy Lime	2635 Lime & Shale
90 Lime & Shale	2705 Lime
130 Shale & Shells	2730 Lime & Shale
270 Shale	2752 Shale
720 Shale & Shells	2925 Lime & Shale
780 Sand	2945 Shale
935 Shale & Shells	3085 Lime & Shale
1235 Sand	3300 Lime
1460 Shale & Shells	3325 Lime & Shale
1490 Anhydrite	3515 Lime
1535 Shale & Lime	3522 Lime & Shale
1545 Shale	3580 Lime
1855 Shale & Shells	3600 Conglomerate (chirty streaks)
1920 Salt & Shale	3617 Lime
2230 Lime & Shale	3619 Shale
2290 Lime (sandy)	3634 Conglomerate
2440 Lime & Shale	3669 Arbuckle Lime
2480 Lime	3670 Lime
2570 Lime & Shale	3670 <u>TOTAL DEPTH</u>

I hereby certify that this is a true and correct log of the above mentioned well.



DONALD T. INGLING  
*[Signature]*

STATE OF KANSAS |  
 |  
 SEDGWICK COUNTY |

Subscribed and sworn to before me, a Notary Public in said County and State this 29th day of November, 1945.

27 10 19W  
 35 5  
*Leah V. Sanderson*  
 Notary Public

My Commission expires: 4/10/48

15-163-00267-0000



STATE OF KANSAS  
STATE CORPORATION COMMISSION  
CONSERVATION DIVISION  
800 BITTING BUILDING  
WICHITA 2, KANSAS

December 19, 1945

IN REPLY PLEASE  
REFER TO THIS  
SUBJECT

Mr. Donald T. Ingling  
708 Fourth Nat'l. Bank Bldg.  
Wichita 2, Kansas

IN ACCOUNT WITH Conservation Division, State Corporation Commission  
Wichita, Kansas

WE Charge YOU

Plugging Assessment.....\$ 25.00

*P.W.*  
*1/24/46*  
*H.A.*

Well No. 1  
Farm O'Brien  
Description C NE NE SW 27-10-19W  
County Rooks  
File 35-5

The assessment for the plugging of all wells in the State of Kansas is one cent per foot, with a maximum of \$25.00 and a minimum of \$5.00.

This assessment will be past due December 26, 1945

PLEASE RETURN ONE COPY WITH REMITTANCE

NOTE:

JAN 21 1946

15-163-00267-0000



STATE OF KANSAS  
STATE CORPORATION COMMISSION  
CONSERVATION DIVISION  
800 BITTING BUILDING  
WICHITA 2, KANSAS

December 19, 1945

IN REPLY PLEASE  
REFER TO THIS  
SUBJECT

Mr. Donald T. Ingling  
708 Fourth Nat'l. Bank Bldg.  
Wichita 2, Kansas

IN ACCOUNT WITH Conservation Division, State Corporation Commission  
Wichita, Kansas

WE Charge YOU

Plugging Assessment.....\$ 25.00

Well No. 1  
Farm O'Brien  
Description C NE SE 27-10-19W  
County Hooker  
File 35-5

The assessment for the plugging of all wells in the State of Kansas is one cent per foot, with a maximum of \$25.00 and a minimum of \$5.00.

This assessment will be past due December 26, 1945

PLEASE RETURN ONE COPY WITH REMITTANCE

NOTE: