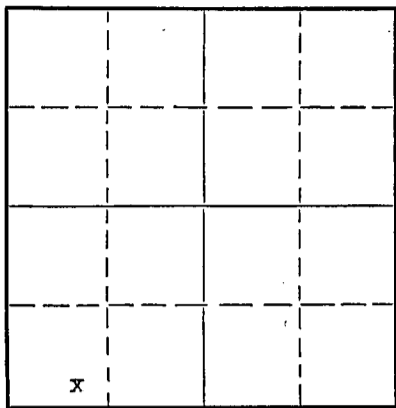


WELL PLUGGING RECORD

Give All Information Completely
Make Required Affidavit
Mail or Deliver Report to:
Conservation Division
State Corporation Commission
800 Bitting Building
Wichita, Kansas

Rocks _____ County. Sec. 30 Twp. 10 Rge. (E) 19 (W)
Location as "NE/CNW $\frac{1}{4}$ SW $\frac{1}{4}$ " or footage from lines SE SW SW
Lease Owner Lohmann Johnson Drlg. Co. Inc.
Lease Name Schonthaler Well No. X 1
Office Address 320 Indiana Bank Bldg., Evansville, Indiana RT 111
Character of Well (completed as Oil, Gas or Dry Hole) Dry
Date well completed January 7 1952
Application for plugging filed January 7 1952
Application for plugging approved _____ 19____
Plugging commenced January 7 1952
Plugging completed " 1952
Reason for abandonment of well or producing formation Dry hole



Locate well correctly on above
Section Flat

If a producing well is abandoned, date of last production _____ 19____
Was permission obtained from the Conservation Division or its agents before plugging was commenced? Yes

Name of Conservation Agent who supervised plugging of this well Eldon Petty
Producing formation _____ Depth to top _____ Bottom _____ Total Depth of Well 3808 Feet
Show depth and thickness of all water, oil and gas formations.

OIL, GAS OR WATER RECORDS

CASING RECORD

Formation	Content	From	To	Size	Put In	Pulled Out
				8 5/8	193	none

Describe in detail the manner in which the well was plugged, indicating where the mud fluid was placed and the method or methods used in introducing it into the hole. If cement or other plugs were used, state the character of same and depth placed, from _____ feet to _____ feet for each plug set.

Cement 0' to 40'
Mud 40' to 125'
Cement 125' to 185'
Mud 185' to 3808'

(If additional description is necessary, use BACK of this sheet)

Correspondence regarding this well should be addressed to Lohmann Johnson Drlg. Co. Ind.
Address 320 Indiana Bank Building
Evansville, Indiana

STATE OF Indiana, COUNTY OF Vanderburgh, ss.
J. Kendall (employee of owner) or (owner or operator) of the above-described well,
being first duly sworn on oath, says: That I have knowledge of the facts, statements, and matters herein contained and the log of the above-described well as filed and that the same are true and correct. So help me God.

(Signature) *J. Kendall*
Evansville, Indiana (Address)


SUBSCRIBED AND SWORN to before me this 4th day of February, 1952
My Commission Expires Jan. 31, 1953
Seward L. Grede Notary Public.

My commission expires _____

28-5091-s 8-50-10M

PLUGGING
FILE SEC 30 T 10 R 19 W
PAGE 136 LINE 41

2-9-52
FILED



W E L L L O G

G-M-R

Described as your Schonthaler
 #1 Well, located in Rooks Co.,
 Kansas. (Wendell Schonthaler)


FROM	TO	FORMATION
0	200	Sand & shale
200	696	Shale & sand
696	1095	Sand & shale
1095	1380	Sand
1380	1640	Red Bed
1640	1667	Anhydrite
1667	1672	"
1672	1895	Shale & lime shells
1895	2125	Shale & shells
2125	2285	Shale & shells
2285	2435	Shale & lime
2435	2530	Lime & shale
2530	2625	Broken Lime
2624	2775	Shale & lime
2775	2855	Lime & shale
2855	2950	Broken lime
2950	2985	Lime
2985	3024	Shale
3024	3065	Lime & shale
3065	3115	Lime & shale
3115	3284	Lime & shale
3284	3297	Sand
3297	3307	Lime & shale
3307	3354	Lime
3354	3422	Lime
3422	3425	Heebner shale
3425	3437	Lime
3437	3481	Lime & shale
3481	3516	Lime
3516	3551	Lime
3551	3583	Lime & shale
3583	3607	Lime
3607	3662	Lime
3662	3685	Lime & shale
3685	3700	Lime
3700	3749	Cong.
3749	3759	Cong.
3759	3776	Chert & shale
3776	3781	Lime
3781	3786	Lime
3786	3792	Lime
3792	3808	Lime
3808		Total Depth

I, the undersigned, being first duly sworn upon oath,
 state that this well record is true, correct and complete according to
 the records of this office and to the best of my knowledge and belief.

(D. Given) D. Given

Subscribed and sworn to before me this 7th day of

February, 1952.



Art M. [Signature]
 Notary Public

My Commission Expires:
 October 14, 1953.

PLUGGING
 FILE SEC 30 T 10 R 12 W
 136 INF 4

FEB 12 1952