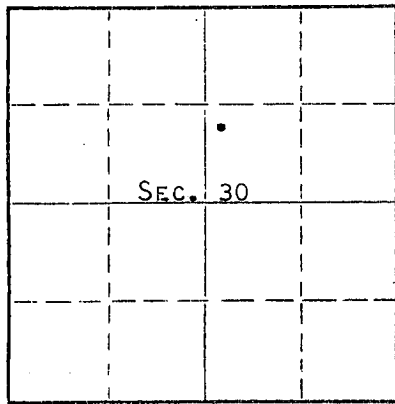


9

Give All Information Completely  
Make Required Affidavit  
Mail or Deliver Report to:  
Conservation Division  
State Corporation Commission  
212 No. Market  
Wichita, Kansas

WELL PLUGGING RECORD

NORTH



Locate well correctly on above Section Plat

ROOKS County, Sec. 30 Twp. 10s Rge. 19 (X) (W)  
Location as "NE/CNWxSWx" or footage from lines NW SW NE  
Lease Owner PETROLEUM, INC.,  
Lease Name KELLER Well No. H-1  
Office Address R.R. #2, GREAT BEND, KANSAS  
Character of Well (completed as Oil, Gas or Dry Hole) DRY HOLE  
Date well completed OCTOBER 28 19 68  
Application for plugging filed OCTOBER 28 19 68  
Application for plugging approved OCTOBER 28 19 68  
Plugging commenced OCTOBER 28 19 68  
Plugging completed OCTOBER 28 19 68  
Reason for abandonment of well or producing formation NO PRODUCIBLE ZONE

If a producing well is abandoned, date of last production NONE 19  
Was permission obtained from the Conservation Division or its agents before plugging was commenced? YES

Name of Conservation Agent who supervised plugging of this well LEO MASSEY  
Producing formation \_\_\_\_\_ Depth to top \_\_\_\_\_ Bottom \_\_\_\_\_ Total Depth of Well 3843 Feet  
Show depth and thickness of all water, oil and gas formations.

OIL, GAS OR WATER RECORDS

CASING RECORD

FORMATION	CONTENT	FROM	TO	SIZE	PUT IN	PULLED OUT
				8-5/8"	249'	NONE

Describe in detail the manner in which the well was plugged, indicating where the mud fluid was placed and the method or methods used in introducing it into the hole. If cement or other plugs were used, state the character of same and depth placed, from \_\_\_\_\_ feet to \_\_\_\_\_ feet for each plug set.

HEAVY MUD TO 800', 70 SACKS CEMENT, HEAVY MUD TO 240', 20 SACKS CEMENT. HEAVY MUD TO 40', 10 SACKS CEMENT TO BASE OF WELL CELLAR.

RECEIVED  
STATE CORPORATION COMMISSION  
NOV 19 1968  
CONSERVATION DIVISION  
Wichita, Kansas


(If additional description is necessary, use BACK of this sheet)  
Name of Plugging Contractor GARVEY DRILLING COMPANY  
Address R.R. #2, GREAT BEND, KANSAS

STATE OF KANSAS, COUNTY OF BARTON, ss.  
MONTE CHADD (employee of owner) or (owner or operator) of the above-described well, being first duly sworn on oath, says: That I have knowledge of the facts, statements, and matters herein contained and the log of the above-described well as filed and that the same are true and correct. So help me God. MONTE CHADD, DIST. PROD. SUPT.

(Signature) *Monte Chadd*  
R.R. #2, GREAT BEND, KANSAS  
(Address)

SUBSCRIBED AND SWORN TO before me this 15 day of NOVEMBER, 19 68

My commission expires MAY 28, 1969  
*Richard W. Dunder*  
Notary Public.



15-163-20143-0000

9

# WELL LOG

COMPANY Petroleum, Inc.

SEC. 30 T. 10S R. 19W

FARM Keller

NO. H-1

LOC. NW SW NE


TOTAL DEPTH 3843'

COUNTY Rooks Co., Kansas

COMM. 10-21-68

COMP. 10-28-68

CONTRACTOR Garvey Drilling Company



CASING 8 5/8" @ 249' w/195 sx

ELEVATION 2237' KB

PRODUCTION D & A

FIGURES INDICATE BOTTOM OF FORMATIONS

- 100' Post Rock & Sand
- 135' Shale & Shells
- 249' Shale
- 1360' Shale & Sand
- 1619' Shale & Shells
- 1660' Anhydrite
- 2170' Shale
- 2680' Shale & Lime
- 3485' Lime & Shale
- 3812' Lime
- 3818' Arbuckle
- 3843' Arbuckle & Lime
- 3843' RTD

**RECEIVED**  
 STATE CORPORATE COMMISSION  
 NOV 19 1968  
 CONSERVATION DIVISION  
 Wichita, Kansas

State of Kansas }  
 County of Barton } SS

I, Eunice McEachern of Garvey Drilling Company

upon oath state the above and foregoing is a true and correct copy of the log of the Keller H-1 well.

Eunice McEachern

Subscribed and sworn to before me this 8th day of November 19 68

May 28th, 1969

My Commission Expires: November 5th 1969

Richard H. Dumbler  
 NOTARY PUBLIC