



15-163-00750-00-00

NOTICE OF INTENTION TO DRILL



TO BE FILED WITH THE STATE CORPORATION COMMISSION PRIOR TO COMMENCEMENT OF WELL


1. Operator Davis Bros. Address 14 East 3rd, Tulsa, Okla.
2. Lease name Gilbert Well No. 1 County Rooks
3. Well Location SW NW SW Sec. 5 Township 10S Range 18W
4. Well to be drilled _____ ft. from nearest lease line.
5. Drilling Contractor Transit Corporation Address 1516 Liberty Bank Bldg. Okla. City, Okla.
6. Type of equipment: Rotary Cable Tool Approx. date operation to begin April 26 1958
7. Well to be drilled for Oil Gas Disposal Input Estimated Total Depth of Well 3825 ft.
8. Depth of deepest fresh water well within one mile of location _____ ft. If none exist, write NONE _____.
9. Ground elevation at location is approx. 45 ft. higher or _____ ft. lower than ground elevation at water well.
10. Depth of the deepest municipal water well within three miles of location _____ ft. If none exist, write NONE none.
11. Operator states that he will set surface pipe at least 25 ft. below all Tertiary or unconsolidated deposits and, taking into consideration differences in ground elevations, that the minimum depth necessary, to the best of his knowledge and belief, to protect all fresh water zones is 125 ft. and operator agrees to set surface pipe at this location to a depth of not less than 195 ft. Alternate 1 Alternate 2 .

REMARKS:

Signature of Operator

Paul E. Gathers





**State Corporation Commission of Kansas
Conservation Division
500 Insurance Building
212 North Market
Wichita 2, Kansas**

APR 25 1958
4-20-58
CONSERVATION
Wichita, Kansas

(IF PREFERRED, MAIL IN ENVELOPE)