

15-163-02616-0000

WELL PLUGGING RECORD


STATE CORPORATION COMMISSION

Give All Information Completely  
Make Required Affidavit  
Mail or Deliver Report to:  
Conservation Division  
State Corporation Commission  
211 No. Broadway  
Wichita, Kansas

Rooks County, Sec. 12 Twp. 10S Rge. 19W (E) (W)

Location as "NE/CNW/SW" or footage from lines C SE NW  
Lease Owner Davis Bros. - Transit Corporation  
Lease Name Gick "C" Well No. 1  
Office Address 1516 Liberty Bank Bldg., Oklahoma City, Oklahoma  
Character of Well (completed as Oil, Gas or Dry Hole) Dry Hole  
Date well completed April 17 1962  
Application for plugging filed April 17 1962  
Application for plugging approved April 17 1962  
Plugging commenced April 17 1962  
Plugging completed April 17 1962  
Reason for abandonment of well or producing formation No production

NORTH



Locate well correctly on above Section Plat

If a producing well is abandoned, date of last production \_\_\_\_\_ 19\_\_\_\_  
Was permission obtained from the Conservation Division or its agents before plugging was commenced? Yes

Name of Conservation Agent who supervised plugging of this well Eldon Petty, Box 326, Hays, Kansas  
Producing formation \_\_\_\_\_ Depth to top \_\_\_\_\_ Bottom \_\_\_\_\_ Total Depth of Well \_\_\_\_\_ Feet  
Show depth and thickness of all water, oil and gas formations.


OIL, GAS OR WATER RECORDS

CASING RECORD

FORMATION	CONTENT	FROM	TO	SIZE	PUT IN	PULLED OUT
				8 5/8"	160'	None

Describe in detail the manner in which the well was plugged, indicating where the mud fluid was placed and the method or methods used in introducing it into the hole. If cement or other plugs were used, state the character of same and depth placed, from \_\_\_\_\_ feet to \_\_\_\_\_ feet for each plug set.

Filled hole with heavy drilling mud to 550', set plug, cemented with 20 sacks  
Filled hole with heavy drilling mud to 160', set plug, cemented with 15 sacks  
Filled hole with heavy drilling mud to 40', set plug, cemented with 10 sacks to bottom of cellar



(If additional description is necessary, use BACK of this sheet).

Name of Plugging Contractor Transit Corporation  
Address 1516 Liberty Bank Bldg., Oklahoma City, Oklahoma


STATE OF Oklahoma, COUNTY OF Oklahoma, ss.  
L. J. Kruse (employee of owner) or (~~owner~~) of the above-described well, being first duly sworn on oath, says: That I have knowledge of the facts, statements, and matters herein contained and the log of the above-described well as filed and that the same are true and correct. So help me God.

(Signature) L. J. Kruse  
(Address) \_\_\_\_\_

SUBSCRIBED AND SWORN TO before me this 14th day of May, 1962

Paul E. ...  
Notary Public.

My commission expires January 3, 1966



## DRILLER'S WELL LOG

Davis Bros. - Transit Corporation

Gick "C" # 1 well located in  
C SE NW, Section 12-10S-19W  
Rooks County, KansasCommenced: April 8, 1962  
Completed: April 17, 1962  
Elevation: 2158' K.B.Casing: 8 5/8" @ 160'  
Cemented: w/115 sacks

<u>Formation</u>	<u>From</u>	<u>To</u>
Surface soil	0	25
Sand	25	35
Shale	35	970
Shale w/Pyrite streaks	970	1010
Sand	1010	1070
Shale	1070	1130
Sand	1130	1290
Shale	1290	1565
Anhydrite	1565	1601
Shale	1601	1825
Shale w/Pyrite	1825	2080
Lime w/shale	2080	2280
Lime	2280	2640
Lime and shale	2640	2730
Lime	2730	2810
Shale	2810	2830
Shale w/lime	2830	2960
Lime and shale	2960	3099
Shale	3099	3119
Lime w/shale	3119	3168
Lime	3168	3590
Lime and shale	3590	3660
Conglomerate	3660	3710 T.D.

**RECEIVED**  
STATE CORPORATION COMMISSION

MAY 16 1962

CONSERVATION DIVISION  
Wichita, KansasI hereby certify the foregoing to be a true and correct Driller's Log  
of the formations encountered in the above well.Subscribed and sworn to before me  
this 14th day of May, 1962

TRANSIT CORPORATION

By L. J. KrusePaul E. Sanders  
Notary Public

My Commission expires January 3, 1966