

STATE OF KANSAS
STATE CORPORATION COMMISSION


WELL PLUGGING RECORD

Give All Information Completely
Make Required Affidavit
Mail or Deliver Report to:
Conservation Division
State Corporation Commission
800 Bittling Building
Wichita, Kansas

OR
FORMATION PLUGGING RECORD

Strike out upper line
when reporting plug-
ging off formations.

NORTH



Locate well correctly on above
Section Plat

Rooks County Sec. 13 Twp. 10S Rge. (E) 19 (W)
Location as "NE 1/4 NW 1/4 SW 1/4" or footage from lines SW SW SW
Lease Owner Darby & Bothwell, Inc.
Lease Name Henrie Well No. 1
Office Address 2003 Philtower Bldg., Tulsa, 3, Oklahoma.
Character of Well (completed as Oil, Gas or Dry Hole) Dry hole.
Date well completed 11/19/47 19.
Application for plugging filed 11/20/47 19.
Application for plugging approved 11/21/47 19.
Plugging commenced 1/13/48 19.
Plugging completed 1/16/48 19.
Reason for abandonment of well or producing formation Dry hole.

If a producing well is abandoned, date of last production 19.

Was permission obtained from the Conservation Division or its agents before plugging was commenced? Yes.

Name of Conservation Agent who supervised plugging of this well C. D. Stough, Hays, Kansas.
Producing formation Depth to top Bottom Total Depth of Well 3607 Feet
Show depth and thickness of all water, oil and gas formations.

OIL, GAS OR WATER RECORDS

CASING RECORD

Formation	Content	From	To	Size	Put In	Pulled Out
Heebner	None	3230	3234	8 5/8"	1434'	None
Kansas City-Lansing	None	3271	3496	5 1/2"	3606'	2822'
Arbuckle	None	3599	3607			

Describe in detail the manner in which the well was plugged, indicating where the mud fluid was placed and the method or methods used in introducing it into the hold. If cement or other plugs were used, state the character of same and depth placed, from feet to feet for each plug set.

Lane Wells plug set at 3480, filled hole with sand 3480 to 3301, dumped 5 sacks cement, shot pipe at 2800, pulled 5 1/2" casing, filled with mud to 1430, dumped 10 sacks cement, filled hole with mud to 200, dumped 10 sacks cement, filled hole with mud to 25, and dumped 10 sacks of cement for cap.

(SEE FORMATION RECORD ON REVERSE SIDE)

(If additional description is necessary, use BACK of this sheet)

Correspondence regarding this well should be addressed to Darby & Bothwell, Inc.,
Address 2003 Philtower Bldg.,
Tulsa, 3, Oklahoma.


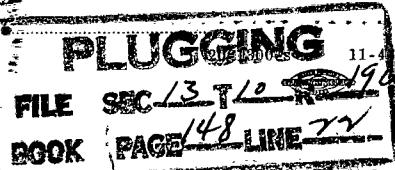
STATE OF Oklahoma COUNTY OF Tulsa ss.

W. H. Barclay (employee of owner) or other occupant of the above-described well, being first duly sworn on oath, says: That I have knowledge of the facts, statements, and matters herein contained and the log of the above-described well as filed and that the same are true and correct. So help me God.

(Signature) W. H. Barclay
2003 Philtower Bldg., Tulsa, 3, Oklahoma.

SUBSCRIBED AND SWORN TO before me this 27th day of January 1948.

My commission expires March 1, 1950.





FORMATION RECORD

	<u>FROM</u>	<u>TO</u>
Surface	0	100
Shale, sand, shells	100	373
Sand & shale	373	660
Sand	660	765
Shale	765	825
Sand & shale	825	1115
Shale & red bed	1115	1225
Red bed, shale & shells	1225	1415
Anhydrite	1415	1440
Shale	1440	1620
Shale & sand	1620	1875
Lime	1875	1905
Lime & shale	1905	1980
Lime	1980	2205
Lime & shale	2205	2280
Lime, sandy	2280	2330
Shale & lime	2330	2770
Shale, shells	2770	2885
Shale & lime	2885	3013
Lime	3013	3052
Lime, shale	3052	3180
Lime	3180	3460
Lime, shale	3460	3506
Conglomerate	3506	3531
Chert, lime & shale	3531	3552
Conglomerate	3552	3570
Shale, lime	3570	3604
Arbuckle Lime	3604	3607 T.D.