


STATE OF KANSAS
STATE CORPORATION COMMISSION

WELL PLUGGING RECORD

Give All Information Completely
Make Required Affidavit
Mail or Deliver Report to:
Conservation Division
State Corporation Commission
800 Bitting Building
Wichita, Kansas

NORTH



Locate well correctly on above
Section Plat

Rooks County. Sec. 12 Twp. 10S Rge. (E) 19 (W)
Location as "NE/CNW/SW" or footage from lines. SW NW SW
Lease Owner C. D. Bay
Lease Name Gick Well No. 1
Office Address Box 513 Chase Kansas
Character of Well (completed as Oil, Gas or Dry Hole) Dry Hole
Date well completed March 4 19 54
Application for plugging filed (written) March 9 19 54
Application for plugging approved (oral) March 4 19 54
Plugging commenced March 4 19 54
Plugging completed March 4 19 54
Reason for abandonment of well or producing formation Dry Hole

If a producing well is abandoned, date of last production _____ 19____
Was permission obtained from the Conservation Division or its agents before plugging was commenced? Yes

Name of Conservation Agent who supervised plugging of this well Eldon Petty
Producing formation Arbuckle (test) Depth to top 3640 Bottom _____ Total Depth of Well 3647 Feet
Show depth and thickness of all water, oil and gas formations.

OIL, GAS OR WATER RECORDS

CASING RECORD

FORMATION	CONTENT	FROM	TO	SIZE	PUT IN	PULLED OUT
				8 5/8"	156'	none

Describe in detail the manner in which the well was plugged, indicating where the mud fluid was placed and the method or methods used in introducing it into the hole. If cement or other plugs were used, state the character of same and depth placed, from _____ feet to _____ feet for each plug set.

Pulled drill pipe to 1000' circulated heavy mud,
set plug at 150' with 1/2 sack of hulls and 15
sacks of cement.
Mudded 40', and set bridge with 1/2 sack of hulls
and 10 sacks of cement to surface.


RECEIVED
STATE CORPORATION COMMISSION
3-11-54
MAR 11 1954
CONSERVATION DIVISION
Wichita, Kansas

Name of Plugging Contractor Lewis Drilling Company
Address Wichita Kansas

STATE OF Kansas, COUNTY OF Rice, ss.
Glen E. Armour (employee of owner) ~~of the above-described~~
well, being first duly sworn on oath, says: That I have knowledge of the facts, statements, and matters herein contained and the log of the above-described well as filed and that the same are true and correct. So help me God.

(Signature) Glen E. Armour

SUBSCRIBED AND SWORN to before me this 10 day of March, 19 54



(Address) _____
Lincoln O. Gray
Notary Public.

PLUGGING
FILE SEC 1210 R 19W
BOOK PAGE 18 LINE 16

15-163 - 02395-0000

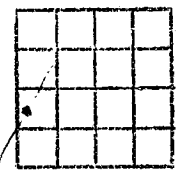
WELL LOG BUREAU--KANSAS GEOLOGICAL SOCIETY
508 East Murdock, Wichita, Kansas

Company- C. U. BAY
Farm- W. Gick No. 1

SEC. 12 T. 10 R. 19W
SW NW SW

Total Depth. 3647
Comm. 2-23-54 Comp. 3-6-54
Shot or Treated.
Contractor. Lewis Drlg. Co.
Issued. 3-27-54

County Rooks KANSAS



CASING:

8 5/8" 152'

Elevation. 2120

Production. Dry

Figures indicate Bottom of Formations.

shale & shells	880
shells	950
sand & shale	1150
shale & shells	1490
anhydrite	1530
shale & lime	2650
lime broken	2755
lime & shale	3065
lime	3110
lime & shale	3183
lime	3421
lime & shale	3458
lime	3535
conglomerate	3595
lime	3647
Total Depth	

Tops:	
Heebner	3280
Toronto	3300
mansing	3319
Conglomerate	3553
Arbuckle	3640

DST: 3286-3312 open 1 hr.
rec. 10' mud. 90# BHP.

DST: 3343-3388' open 1 hr.
rec. 25' SOCM 0 BHP.

DST: 3386-3419' open 1 hr.
35' OCM 180# BHP

DST: 3464-3505' 1 1/4 hr. 25'
thin wtry mud 280# BHP

DST: 3640-45' open 1 hr.
12' mud w/few specks blk
heavy oil. 240# BHP.

RECEIVED
STATE CORPORATION COMMISSION
APR 6 1954
CONSERVATION DIVISION
Wichita, Kansas