

STATE OF KANSAS
STATE CORPORATION COMMISSION


WELL PLUGGING RECORD

Give All Information Completely
Make Required Affidavit
Mail or Deliver Report to:
Conservation Division
State Corporation Commission
800 Bittling Building
Wichita, Kansas

OR
FORMATION PLUGGING RECORD

Strike out upper line
when reporting plug-
ging off formations.

NORTH



Locate well correctly on above
Section Plat

Rocks

County. Sec. 14 Twp. 10 Rge. (E) 19 (W)

Location as "NE 1/4 NW 1/4 SW 1/4" or footage from lines 990' E 330' N from S.W. Corner

Lease Owner Cities Service Oil Company

Lease Name Catudal

Well No. 1

Office Address Bartlesville, Okla.

Character of Well (completed as Oil, Gas or Dry Hole) Dry Hole

Date well completed December 1st 1941 19

Application for plugging filed December 1st 1941 19

Application for plugging approved December 1st 1941 19

Plugging commenced December 2nd 1941 19

Plugging completed December 2nd 1941 19

Reason for abandonment of well or producing formation Dry Hole

If a producing well is abandoned, date of last production 19

Was permission obtained from the Conservation Division or its agents before plugging was commenced? Yes

Name of Conservation Agent who supervised plugging of this well Mr. C. T. Alexander

Producing formation Arbuckle Lime Depth to top 3676' Bottom Total Depth of Well 3707' Feet

Show depth and thickness of all water, oil and gas formations.

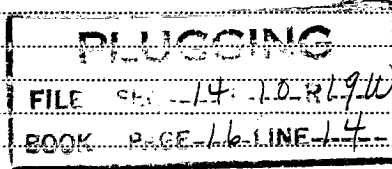
OIL, GAS OR WATER RECORDS

CASING RECORD

Formation	Content	From	To	Size	Put In	Pulled Out
Arbuckle Lime	Dry			85/8"	197'	None

Describe in detail the manner in which the well was plugged, indicating where the mud fluid was placed and the method or methods used in introducing it into the hole. If cement or other plugs were used, state the character of same and depth placed, from feet to feet for each plug set.

Filled with mud to 197' set wood plug dumped 10 sacks cement, mud to 38' set plug dumped 20' cement mud and dirt to surface.



(If additional description is necessary, use BACK of this sheet)

Correspondence regarding this well should be addressed to Mr. R.C. Hauber
Address Cities Service Oil Company Great Bend, Kansas

STATE OF Kansas, COUNTY OF Russell, ss.

Mr. J.A. Cleverley (employee of owner) of the above-described well, being first duly sworn on oath, says: That I have knowledge of the facts, statements, and matters herein contained and the log of the above-described well as filed and that the same are true and correct. So help me God.

(Signature)

Cities Service Oil Co. Russell, Kansas
(Address)

SUBSCRIBED AND SWORN to before me this 11 day of December, 1941

My commission expires Jan. 26, 1942



R. J. Turner
Notary Public.

Company Cities Service Gas Co. Well No. 1 Farm Catuda
 Location 390' N. & 990' E. of SW Corner Sec. 14 T. 10 R. 19W
 Elevation 2138 County _____ Rocks _____ State Kansas
 Drlg. Comm. November 13, 1941 Contractor Twin Drilling Company
 Drlg. Comp. December 1, 1941 Acid None
 T. D. 3706 Initial Prod. Dry - Plugged and Abandoned

CASING RECORD:

8-5/8" @ 197' com. 100 ex Lone Star

FORMATION RECORD:

sand	0-15
shale grey mod.	130
shale & shells	198
shale blue	650
shale & shells	862
shale & iron hard	900
sand grey & iron shells	1095
shale blue & shells	1120
sand & shells	1250
shale, sandy, red	1480
anhydrite	1495
shale & shells	1760
shale blue & lime shells	1940
lime grey	1970
sand mod. hard	2000
shale & iron hard	2016
lime & shale breaks	2170
lime grey hard	2230
shale & shells	2239
lime grey hard	2275
lime grey & shale breaks	2360
shale & shells	2380
lime grey hard	2460
lime & shale breaks	2530
shale & lime shells	2558
lime grey hard	2590
lime & shale mod.	2621
lime & shale breaks	2846
lime grey hard	2877
lime & shale breaks	3146
lime light mod.	3235
lime grey hard	3273
lime dark hard	3330
lime & shale breaks	3367
chert & lime hard	3377
lime light hard	3514
lime light & shale breaks	3554
lime grey hard	3600

shale & lime shells	3609
chert & shale	3616
chert light hard	3626
lime & chert	3630
chert & conglomerate	3645
chert & shale breaks	3650
conglomerate	3676
conglomerate & dolomite	3706 T. D.

Top Lansing	3327'
Top Arbuckle	3676'
Penetration	30'
Total Depth	3706'

Syfo:	1000'	00
	1500'	00
	2000'	00
	2500'	00
	3000'	00

PLUGGING

FILE NO. 14-110-R194
 BOOK PAGE 16-LINE 14

15-163-00029-0000
15-163-00029-0000



STATE OF KANSAS
STATE CORPORATION COMMISSION
CONSERVATION DIVISION
800 BITTING BUILDING
WICHITA, KANSAS

December 5, 1941

IN REPLY PLEASE
REFER TO THIS
SUBJECT

Cities Service Oil Co.
Box 751
Great Bend, Kansas

CPH 15581

IN ACCOUNT WITH Conservation Division, State Corporation Commission
Wichita, Kansas

WE Charge YOU

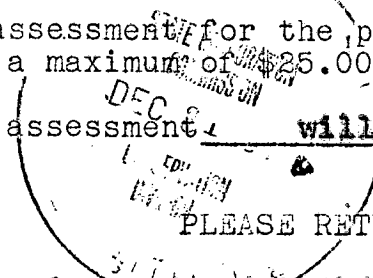
Plugging Assessment.....\$ 25.00

Well No. 1
Farm Catudal
Description C SE SW 3W 14-10-19W
County Rooks
File 16-14

pd.
12/31/41
Ho

The assessment for the plugging of all wells is one cent per foot, with a maximum of \$25.00, and a minimum of \$5.00.

This assessment will be past due January 5, 1942 ~~XXXX~~



PLEASE RETURN ONE COPY WITH REMITTANCE

NOTE: Please furnish this office with a well log and plugging record covering the above well; a record form is enclosed for your use.

mail order



STATE OF KANSAS
STATE CORPORATION COMMISSION
CONSERVATION DIVISION
800 BITTING BUILDING
WICHITA, KANSAS

December 5, 1941

IN REPLY PLEASE
REFER TO THIS
SUBJECT

Cities Service Oil Co.
Box 761
Great Bend, Kansas

IN ACCOUNT WITH Conservation Division, State Corporation Commission
Wichita, Kansas

WE Charge YOU

Plugging Assessment.....\$. 25.00

Well No. 1.
Farm Catudal
Description C SE SW SW 14-10-19W
County Rocks
File 18-14

The assessment for the plugging of all wells is one cent per foot,
with a maximum of \$25.00 and a minimum of \$5.00.

This assessment will be past due January 3, 1942, ~~1941~~.

PLEASE RETURN ONE COPY WITH REMITTANCE

NOTE: Please furnish this office with a well log and plugging record
covering the above well; a record form is enclosed for your use!