

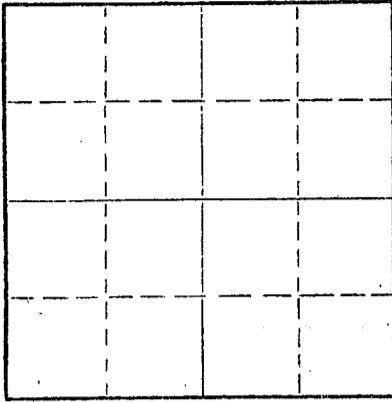
STATE OF KANSAS
STATE CORPORATION COMMISSION

Form CP-4

WELL PLUGGING RECORD

Give All Information Completely
Make Required Affidavit
Mail or Deliver Report to:
Conservation Division
State Corporation Commission
212 No. Market
Wichita, Kansas

NORTH



Locate well correctly on above
Section Plat

Rooks County. Sec. 14 Twp. 10S Rge. 19W (E) (W)
Location as "NE/CNW/SW" or footage from lines W/2 SW SW
Lease Owner Thunderbird Drilling, Inc.
Lease Name Sutor Well No. 1
Office Address 400 North Woodlawn, Wichita, Kansas
Character of Well (completed as Oil, Gas or Dry Hole) D&A
Date well completed 1/16 19 71
Application for plugging filed 1/16 19 71
Application for plugging approved 1/16 19 71
Plugging commenced 1/16 19 71
Plugging completed 1/16 19 71
Reason for abandonment of well or producing formation D&A

If a producing well is abandoned, date of last production 19
Was permission obtained from the Conservation Division or its agents before plugging was commenced? yes

Name of Conservation Agent who supervised plugging of this well Bill Nickols
Producing formation _____ Depth to top _____ Bottom _____ Total Depth of Well 3720 Feet
Show depth and thickness of all water, oil and gas formations.

OIL, GAS OR WATER RECORDS

CASING RECORD

FORMATION	CONTENT	FROM	TO	SIZE	PUT IN	PULLED OUT

Describe in detail the manner in which the well was plugged, indicating where the mud fluid was placed and the method or methods used in introducing it into the hole. If cement or other plugs were used, state the character of same and depth placed, from _____ feet to _____ feet for each plug set.

850' w/70 sxs.
275' w/25 sxs.
40' w/10 sxs.

RECEIVED
STATE CORPORATION COMMISSION
1-28-71 JAN 28 1971
CONSERVATION DIVISION
Wichita, Kansas


(If additional description is necessary, use BACK of this sheet)

Name of Plugging Contractor Murfin Drilling Company
Address 617 Union Center, Wichita, Kansas 67202

STATE OF Kansas, COUNTY OF Sedgwick, ss.
Kenneth Cookson (employee of owner) of the above-described well, being first duly sworn on oath, says: That I have knowledge of the facts, statements, and matters herein contained and the log of the above-described well as filed and that the same are true and correct. So help me God.

(Signature) Kenneth E. Cookson
617 Union Center, Wichita, Kansas
(Address)

SUBSCRIBED AND SWORN TO before me this 27th day of January, 1971



Wilma W. Brokes
Notary Public.

WELL LOG

COMPANY Thunderbird Drilling , Inc.

SEC. 14 T. 10S R. 19W

FARM Sutor

NO. 1

LOG. C W/2 SW SW

RIG. NO. 16

TOTAL DEPTH 3720'

COMM. January 8, 1971

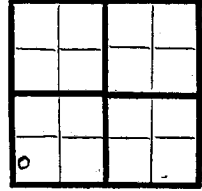
COMP. January 16, 1971

SHOT OR TREATED

CONTRACTOR Murfin Drilling Company

ISSUED

COUNTRY ^{Rocks} KANSAS



CASINO

20	10
15	8 5/8" @ 249' w/185 SXS.
12	6
13	5

ELEVATION

PRODUCTION D&A

FIGURES INDICATE BOTTOM OF FORMATIONS


72	Sand & surface soil
160	Sand & shale
250	Shale
765	Shale
1450	Shale
1502	Shale
1534	Anhy.
1900	Shale
2050	Shale
2205	Lime & shale
2408	Lime & shale
2650	Shale-lime
2750	Lime & shale
2867	Lime
3025	Lime-shale
3145	Lime
3245	Lime
3320	Lime
3405	Lime
3447	Lime
3462	Lime
3515	Lime
3565	Lime
3565	Lime w/chert stks.
3592	Lime
3665	Lime
3720	Cong.

RECEIVED
 STATE CORPORATION COMMISSION
 JAN 28 1971
 CONSERVATION DIVISION
 Wichita, Kansas

State of Kansas
 County of Sedgwick } ss:

I, Kenneth E. Cookson of the Murfin Drilling Company Company

upon oath state that the above and foregoing is a true and correct copy of the log of the #1 Sutor well.



Subscribed and sworn to before me this 27th day of January 1971
Kenneth E. Cookson
Wilma V. Brokes
 NOTARY PUBLIC