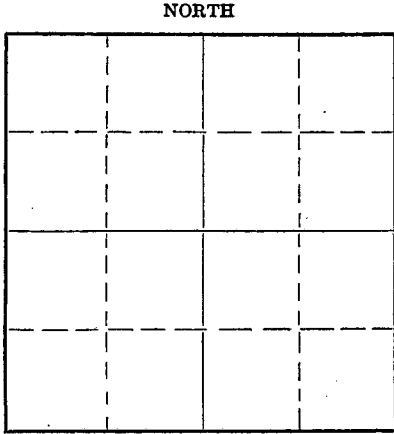


Give All Information Completely
Make Required Affidavit
Mail or Deliver Report to:
Conservation Division
State Corporation Commission
800 Bitting Building
Wichita, Kansas

WELL PLUGGING RECORD

Rooks County, Sec. 14 Twp. 10 Rge. 19 (E) 19 (W)

Location as "NE/CNW 1/4 SW 1/4" or footage from lines NE NE SW
Lease Owner Iron Drilling Company
Lease Name J. E. Catudal Well No. 1
Office Address 1206 Philtower Bldg., Tulsa, Okla.
Character of Well (completed as Oil, Gas or Dry Hole) Dry Hole
Date well completed 12/13/54 19
Application for plugging filed " 19
Application for plugging approved " 19
Plugging commenced " 19
Plugging completed " 19
Reason for abandonment of well or producing formation Dry Hole



Locate well correctly on above Section Plat

If a producing well is abandoned, date of last production 19
Was permission obtained from the Conservation Division or its agents before plugging was commenced? Yes

Name of Conservation Agent who supervised plugging of this well Eldon Petty
Producing formation None Depth to top Bottom Total Depth of Well 3700 Feet
Show depth and thickness of all water, oil and gas formations.


OIL, GAS OR WATER RECORDS

CASING RECORD

| Formation | Content | From | To | Size | Put In | Pulled Out |
|-------------|---------|------|----|-------|--------|------------|
| Topeka | Water | 3080 | | 8-5/8 | 225 | None |
| Heebner | " | 3195 | | | | |
| Kansas City | " | 3334 | | | | |
| Arbuckle | " | 3674 | | | | |

Describe in detail the manner in which the well was plugged, indicating where the mud fluid was placed and the method or methods used in introducing it into the hole. If cement or other plugs were used, state the character of same and depth placed, from feet to feet for each plug set.

Filled hole with heavy mud to 210 feet
Set Bottom plug at 210 feet & cemented with 15 sacks
Set top plug at 40 feet & cemented with 10 sacks



(If additional description is necessary, use BACK of this sheet)

Correspondence regarding this well should be addressed to Iron Drilling Company
Address 1206 Philtower Bldg., Tulsa, Okla.

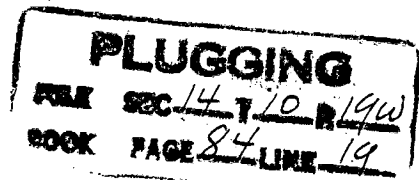

STATE OF Oklahoma, COUNTY OF Tulsa, ss.
J. L. Stackpole (employee of owner) or (owner or operator) of the above-described well,
being first duly sworn on oath, says: That I have knowledge of the facts, statements, and matters herein contained and the log of the above-described well as filed and that the same are true and correct. So help me God.

(Signature) Iron Drilling Company
J. L. Stackpole (Address)

SUBSCRIBED AND SWORN to before me this 22 day of December, 19 54

B. Michal Notary Public.

Feb. 28, 1956



DRILLING RECORD

Well No. 1 J. E. Catudal
NE NE SW Sec 14-10S-19W
Rooks County, Kans.

Casing Record

225' of 8-5/8" Surface pipe
cemented with 140 sacks.

Work Commenced 11/30/54
Drilling Commenced 11/30/54
Drilling Completed 12/11/54
Work Completed 12/13/54

No Oil String - Dry Hole

WELL LOG

| | |
|---------------------|-----------------|
| Clay & Rock | 0 to 60 |
| Sand & Shale | 60 to 175 |
| Shale & Shells | 175 to 225 |
| Shale | 225 to 420 |
| Sand & Shale | 420 to 560 |
| Shale & Shells | 560 to 1015 |
| Sand | 1015 to 1200 |
| Shale & Shells | 1200 to 1250 |
| Red Bed | 1250 to 1360 |
| Red Bed | 1360 to 1465 |
| Anhydrite | 1465 to 1505 |
| Shale | 1505 to 1630 |
| Shale & Shells | 1630 to 1830 |
| Shale & Salt | 1830 to 1920 |
| Shale & Shells | 1920 to 1940 |
| Shale & Lime | 1940 to 2230 |
| Lime | 2230 to 2260 |
| Lime & Shale | 2260 to 3197 |
| Lime | 3197 to 3247 |
| Lime & Shale | 3247 to 3310 |
| Lime | 3310 to 3580 |
| Conglomerate | 3580 to 3616 |
| Conglomerate | 3616 to 3640 |
| Cherty Conglomerate | 3640 to 3700 TD |
| Top Arb. 3674 | |

PLUGGING
 FILE SEC 14 T 10 R 19W
 BOOK PAGE 84 LINE 19