

STATE OF KANSAS
STATE CORPORATION COMMISSION

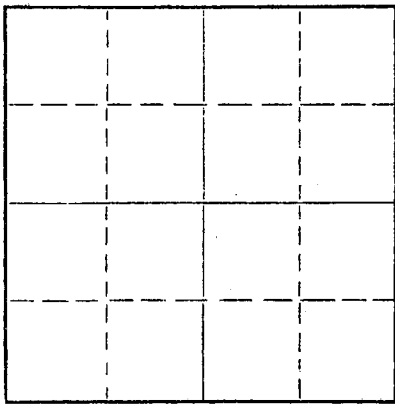
15-051-01243-00-00
WELL PLUGGING RECORD

Give All Information Completely
Make Required Affidavit
Mail or Deliver Report to:
Conservation Division
State Corporation Commission
211 No. Broadway
Wichita, Kansas

ELLIS County, Sec. 16 Twp. 12S Rge. 16 (E) W (W)

Location as "NE/CNW/SW" or footage from lines SE, SE, NW
Lease Owner DRILLING & EXPLORATION COMPANY, INC.
Lease Name CHRISLER Well No. 1
Office Address 811 UNION CENTER, WICHITA, KANSAS
Character of Well (completed as Oil, Gas or Dry Hole) DRY ROTARY
Date well completed 3-22- 1960
Application for plugging filed 3-22 1960
Application for plugging approved 3-22 1960
Plugging commenced 3-22 1960
Plugging completed 3-22 1960
Reason for abandonment of well or producing formation No productible zone.

NORTH



Locate well correctly on above
Section Plat

If a producing well is abandoned, date of last production 19
Was permission obtained from the Conservation Division or its agents before plugging was commenced? Yes

Name of Conservation Agent who supervised plugging of this well Eldon Petty
Producing formation _____ Depth to top _____ Bottom _____ Total Depth of Well 3493' Feet
Show depth and thickness of all water, oil and gas formations.


OIL, GAS OR WATER RECORDS

CASING RECORD

FORMATION	CONTENT	FROM	TO	SIZE	PUT IN	PULLED OUT
				8 5/8	221'	

Describe in detail the manner in which the well was plugged, indicating where the mud fluid was placed and the method or methods used in introducing it into the hole. If cement or other plugs were used, state the character of same and depth placed, from _____ feet to _____ feet for each plug set.

Gunned up pits forming heavy mud, filled hole up to 450' with heavy mud, pushed wooden plug to 450', pumped 20 sx. cement through drill pipe.
Filled hole up to 180' with heavy mud, pushed wooden plug to 180', pumped 20 sx. cement through drill pipe.
Filled hole up to 40' with heavy mud, pushed wooden plug to 40', filled hole up to base of well cellar with 10 sx. cement.



(If additional description is necessary, use BACK of this sheet)
Name of Plugging Contractor GARVEY DRILLING COMPANY
Address ROUTE #2, GREAT BEND, KANSAS


STATE OF KANSAS, COUNTY OF BARTON, ss.
VERNE A. MORRIS (employee of owner) of the above-described well, being first duly sworn on oath, says: That I have knowledge of the facts, statements, and matters herein contained and the log of the above-described well as filed and that the same are true and correct. So help me God.

(Signature) Verne A. Morris.
ROUTE #2, GREAT BEND, KANSAS
(Address)

SUBSCRIBED AND SWORN TO before me this 31st day of March, 19 60

My commission expires November 12, 1962

Bransburg
Notary Public.



WELL LOG

15-051-01243-00-00

COMPANY DRILLING & EXPLORATION CO., INC.

SEC. 16 T. 12S R. 16W

FARM CHRISLER

NO. 1

LOC. SE, SE, NW


TOTAL DEPTH 3493'

COUNTY ELLIS CO., KANSAS

COMM. March 11, 1960

COMP. March 22, 1960

CONTRACTOR GARVEY DRILLING COMPANY



CASING 8 5/8" @ 221'; w/165 sax.

ELEVATION

PRODUCTION D & A

FIGURES INDICATE BOTTOM OF FORMATIONS

221	Surface soil , shale & sand
400	Blue shale
540	Sand
640	Shale
890	Shale & red bed
1075	Red bed & shale
1115	Anhydrite
1780	Shale & shells
2930	Lime & shale
2992	Lime
3165	Lime & shale
3345	Lime
3470	Lime & shale
3493	Lime
3493	T. D.

RECEIVED
 STATE CORPORATION COMMISSION
 4-8-1960
 APR 8 1960
 CONSERVATION DIVISION
 Wichita, Kansas

State of KANSAS }
 County of BARTON } ss:

I, VERNE A. MORRIS of GARVEY DRILLING COMPANY

upon oath state that the above and foregoing is a true and correct copy of the log of the #1 CHRISLER well.

Subscribed and sworn to before me this 30th day of March 19 60

My Commission Expires: November 12, 1962

Verne A. Morris

Stanley

 NOTARY PUBLIC