

STATE OF KANSAS
STATE CORPORATION COMMISSION


Form CP-4

Give All Information Completely
Make Required Affidavit
Mail or Deliver Report to:
Conservation Division
State Corporation Commission
P. O. Box 17027
Wichita, Kansas 67217
NORTH

15-051-20867-00-00
WELL PLUGGING RECORD

Ellis County, Sec. 16 Twp. 12 Rge. 16 (E) W (W)

Location as "NE/CNW/SE/SW" or footage from lines SE NE NW
Lease Owner Shields Oil Producers, Inc.
Lease Name Chrisler "C" Well No. 1
Office Address Shields Bldg., Russell, Kansas 67665
Character of Well (completed as Oil, Gas or Dry Hole) Dry hole
Date well completed 12-22 1972
Application for plugging filed 12-22 1972
Application for plugging approved 12-22 1972
Plugging commenced 12-22 1972
Plugging completed 12-22 1972
Reason for abandonment of well or producing formation Dry hole



Locate well correctly on above Section Plat

If a producing well is abandoned, date of last production 19
Was permission obtained from the Conservation Division or its agents before plugging was commenced? Yes

Name of Conservation Agent who supervised plugging of this well Leo Massey
Producing formation _____ Depth to top _____ Bottom _____ Total Depth of Well 3,470 Feet
Show depth and thickness of all water, oil and gas formations.

OIL, GAS OR WATER RECORDS

CASING RECORD

FORMATION	CONTENT	FROM	TO	SIZE	PUT IN	PULLED OUT
				8 5/8"	266'	Cmtd. w/190 sax

Describe in detail the manner in which the well was plugged, indicating where the mud fluid was placed and the method or methods used in introducing it into the hole. If cement or other plugs were used, state the character of same and depth placed, from _____ feet to _____ feet for each plug set.

Fill hole w/heavy mud
Push bridge plug to 500'
Spotted 50 sax cement on plug thru 4 1/2" drill pipe
Fill hole w/heavy mud
Push bridge plug to 240'
Spotted 25 sax cement on plug thru 4 1/2" drill pipe
Fill hole w/heavy mud
Push bridge plug to 40' w/1/2 sax hulls on plug
Dump 10 sax cement on plug to cellar

RECEIVED
STATE CORPORATION COMMISSION
1-12-1973
JAN 12 1973
CONSERVATION DIVISION
Wichita, Kansas

(If additional description is necessary, use BACK of this sheet)


Name of Plugging Contractor Shields Drilling Co., Inc.
Address Shields Bldg., Russell, Kansas 67665

STATE OF KANSAS, COUNTY OF RUSSELL, ss.
R. J. Shields (employee of owner) or (owner or operator) of the above-described well, being first duly sworn on oath, says: That I have knowledge of the facts, statements, and matters herein contained and the log of the above-described well as filed and that the same are true and correct. So help me God.

(Signature) R. J. Shields
Shields Bldg., Russell, Kansas
(Address)

SUBSCRIBED AND SWORN TO before me this 10 th day of January, 1973

My commission expires May 26, 1975
Luth Phillips
Notary Public.





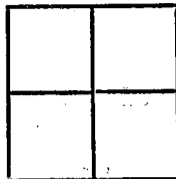
Shields

Russell, Kansas

WELL LOG

Operator: Shields Oil Producers, Inc.
 Well: Chrisler "C" #1
 Commenced: December 14, 1972
 Completed: December 22, 1972
 Contractor: Shields Drilling Co., Inc.

Well Description: SE NE NW
 Sec. 16-12S-16W
 Ellis Co., Kansas



CASING RECORD		
Size	Run	Pulled
8 5/8"	266'	Cmtd. w/190 sax

Elevation: 1,901' RB
 Treatment:
 Production: D & A
 Tops:

..... Figures Indicate Bottom of Formations

Top soil, clay, sand & shale	210'
Shale	530'
Sand	680'
Redbed & shale	1,060'
Anhydrite	1,100'
Shale & shells	1,680'
Shale & lime	2,905'
Lime	3,470' RTD

RECEIVED
 STATE CORPORATION COMMISSION
 1-12-1973
 JAN 12 1973
 CONSERVATION DIVISION
 Wichita, Kansas

Notes