

TYPE OR PRINT

NOTICE OF INTENTION TO DRILL

C-1


TO BE FILED WITH THE STATE CORPORATION COMMISSION PRIOR TO COMMENCEMENT OF WELL



1. Operator Glacier Petroleum Company Address Suite 515 Sutton Place, Wichita, Kansas 672
2. Lease name McKenna Well No. SWD-1 County Rooks
3. Well Location SE NE NW Sec. 34 Township 10S Range 19W
4. Well to be drilled 330 ft. from nearest lease line.
5. Drilling Contractor Braden-Deem Address 210 - 120 Bldg., Wichita, Kansas 67202
6. Type of equipment: Rotary Cable Tool . Approx. date operation to begin Aug 20 1969.
7. Well to be drilled for Oil Gas Disposal Input Estimated Total Depth of Well 1200 ft.
8. Depth of deepest fresh water well within one mile of location _____ ft. If none exists, write NONE none.
9. Ground elevation at location is approx. _____ ft. higher or _____ ft. lower than ground elevation at water well.
10. Depth of the deepest municipal water well within three miles of location _____ ft. -If none exists, write NONE none.
11. Operator states that he will set surface pipe at least 25 ft. below all Tertiary or unconsolidated deposits and, taking into consideration differences in ground elevations, that the minimum depth necessary, to the best of his knowledge and belief, to protect all fresh water zones is 150 ft. and operator agrees to set surface pipe at this location to a depth of not less than 142 ft. Alternate 1 Alternate 2 .

REMARKS:

Re-Entry of old well. Disposal string of pipe will be cemented to surface.

Signature of Operator _____





**State Corporation Commission of Kansas
Conservation Division
500 Insurance Building
212 North Market
Wichita, Kansas 67202**

**RECEIVED
STATE CORPORATION COMMISSION
AUG 20 1969
CONSERVATION DIVISION
Wichita, Kansas**

08-20-69

(IF PREFERRED, MAIL IN ENVELOPE)