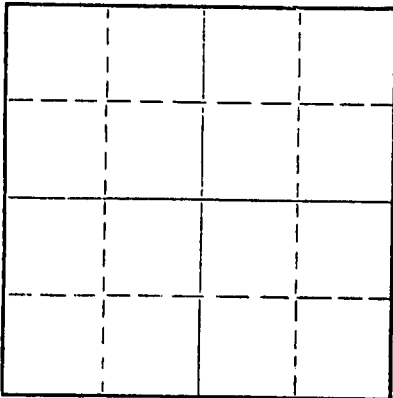


15-051-21302-00-00
WELL PLUGGING RECORD

Give All Information Completely
Make Required Affidavit
Mail or Deliver Report to:
Conservation Division
State Corporation Commission
211 No. Broadway
Wichita, Kansas

NORTH



Locate well correctly on above
Section Plat

Ellis County. Sec. 9 Twp. 12S Rge. 16 (X) (W)
Location as "NE/CNW%SW%" or footage from lines. NE NW NE
Lease Owner Paramount Petroleum
Lease Name Chrisler Well No. 2
Office Address 357 Lulu, Wichita, KS 67211
Character of Well (completed as Oil, Gas or Dry Hole) Dry Hole
Date well completed 4-1 1977
Application for plugging filed 4-1 1977
Application for plugging approved 4-1 1977
Plugging commenced 4-1 1977
Plugging completed 4-1 1977
Reason for abandonment of well or producing formation Dry Hole

If a producing well is abandoned, date of last production 19
Was permission obtained from the Conservation Division or its agents before plugging was commenced? Yes

Name of Conservation Agent who supervised plugging of this well Leo Massey
Producing formation Depth to top Bottom Total Depth of Well 3405 Feet
Show depth and thickness of all water, oil and gas formations.

OIL, GAS OR WATER RECORDS

CASING RECORD

FORMATION	CONTENT	FROM	TO	SIZE	PUT IN	PULLED OUT
				8-5/8"	202'	-0-

Describe in detail the manner in which the well was plugged, indicating where the mud fluid was placed and the method or methods used in introducing it into the hole. If cement or other plugs were used, state the character of same and depth placed, from feet to feet for each plug set.

Mud laden fluid 3405 to 500'
50 sks cement @ 500'
25 sks cement @ 185'
10 sks cement @ 40'

4-5-1977

(If additional description is necessary, use BACK of this sheet)

Name of Plugging Contractor Emphasis Oil Operations
Address Box 506, Russell, KS 67665


STATE OF KANSAS, COUNTY OF RUSSELL, ss.
Joe K. Branum (employee of owner) or (owner or operator) of the above-described

well, being first duly sworn on oath, says: That I have knowledge of the facts, statements, and matters herein contained and the log of the above-described well as filed and that the same are true and correct. So help me God.

(Signature) Joe K. Branum
Box 506, Russell, KS 67665
(Address)

SUBSCRIBED AND SWORN to before me this 4th day of April 1977

October 2, 1979



Notary Public.

15-051-21302-00-00
EMPHASIS OIL OPERATIONS
P. O. Box 506
Russell, Kansas 67665

DRILLERS LOG

OPERATOR: Paramount Petroleum
357 Lulu
Wichita, Kansas 67211

CONTRACTOR: Emphasis Oil Operations
P. O. Box 506
Russell, Kansas 67665

LEASE: Chrisler WELL: #2

LOCATION: NE NW NE
Section 9-12S-16W
Ellis County, Kansas

Total Depth: 3405'
Commenced: 3-23-77
Casing: 8-5/8" @ 202'

Elevation: 1847' K.B.
Completed: 4-1-77
Status: Dry Hole

DEPTHS & FORMATIONS

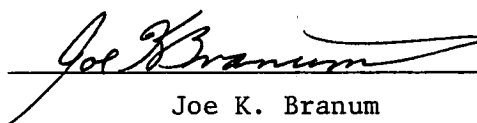
(All measurements from K.B.)

Rock & Shale	207	Lime & Shale	2179
Shale & Sand	671	Shale	2352
Shale	1010	Lime & Shale	2571
Anhydrite	1048	Shale & Lime	2917
Shale	1370	Lime & Shale	3120
Lime & Shale	1717	Lime (R.T.D.)	3405
Shale	1887		

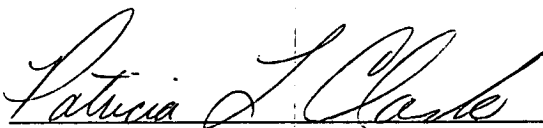
4-5-1977

STATE OF KANSAS)
COUNTY OF RUSSELL) ss

I, Joe K. Branum, of Emphasis Oil Operations, state that the above and foregoing is a true and correct log of the above captioned well.


Joe K. Branum

Subscribed and sworn to before me this 4th day of April, 1977.
My Commission Expires: October 2, 1979.


Notary Public

