

WELL PLUGGING RECORD


STATE OF KANSAS
STATE CORPORATION COMMISSION

Give All Information Completely
Make Required Affidavit
Mail or Deliver Report to:
Conservation Division
State Corporation Commission
800 Bittling Building
Wichita, Kansas

FORMATION PLUGGING RECORD

Strike out upper line
when reporting plugging
off formations.

NORTH



Locate well correctly on above
Section Plat

Rocks

County. Sec. 34 Twp. 10 Rge. 19(W)

Location as "NE 1/4 NW 1/4 SW 1/4" or footage from lines. NE SE NE

Lease Owner. Veeder Sup. & Dev. Co.

Lease Name. Aksamit Well No. 1

Office Address. Cherryvale, Ks.

Character of Well (completed as Oil, Gas or Dry Hole) D & A

Date well completed. 19

Application for plugging filed. 5-4-45 19

Application for plugging approved. 5-4-45 19

Plugging commenced. 5-24-45 19

Plugging completed. 5-24-45 19

Reason for abandonment of well or producing formation. Dry Hole

If a producing well is abandoned, date of last production. Dry Hole 19

Was permission obtained from the Conservation Division or its agents before plugging was commenced? Yes

Name of Conservation Agent who supervised plugging of this well. H. W. Kerr

Producing formation. Depth to top. Bottom. Total Depth of Well. 3651 Feet

Show depth and thickness of all water, oil and gas formations.

OIL, GAS OR WATER RECORDS

CASING RECORD

Table with 7 columns: Formation, Content, From, To, Size, Put In, Pulled Out. The table is currently empty.

Describe in detail the manner in which the well was plugged, indicating where the mud fluid was placed and the method or methods used in introducing it into the hold. If cement or other plugs were used, state the character of same and depth placed, from...feet to...feet for each plug set.

The hole was plugged back 3651 to 3182 rock and cement. Cement 3182 ft. to 3152 ft., 6 sacks. Heavy mud 3152 ft. to wood and rock bridge at 110 ft. Cement 110 to 50 ft., 20 sacks. Mud 50 ft. to 10 ft. Cement into cellar base 10 sacks. 110 ft. of 8 3/8" pipe cemented and left in hole.

3-17-48

(If additional description is necessary, use BACK of this sheet)

Correspondence regarding this well should be addressed to. Veeder Sup. & Dev. Co.
Address. Cherryvale, Ks.

STATE OF Red Kansas, COUNTY OF Sedgwick, ss.


(employee of Veeder) or (owner or operator) of the above-described well, being first duly sworn on oath, says: That I have knowledge of the facts, statements, and matters herein contained and the log of the above-described well as filed and that the same are true and correct. So help me God.

(Signature) Veeder Supply & Dev. Co.

By [Signature]
(Address)


SUBSCRIBED AND SWORN to before me this 17th day of March, 19 48

My commission expires November 5, 1951 J.P. Roberts Notary Public.



163-0407

Weather Service
 Permit
 No. 34701
 Date 7-16-44
 Location
 Cont. No.



Elevation

Production

Formation	Top	Bottom	Thickness	Notes
Lime & Shale	75	80	5	Top - 915
Gravel	80	104	24	L - 1181
Shale	104	104	0	C - 1188
Sand	104	480	376	
Shale	480	640	160	2127
Sand	640	1170	530	
Shale	1170	1405	235	
Sand	1405	1430	25	
Shale	1430	1470	40	
Sand	1470	1520	50	
Shale	1520	1720	200	
Lime & Shale	1720	2000	280	
Lime & Shale	2000	2185	185	
Lime & Shale	2185	2580	395	
Lime & Shale	2580	3125	545	
Broken Lime	3125	3175	50	
Lime	3175	3205	30	
Lime	3205	3255	50	
Lime	3255	3325	70	
Lime	3325	3350	25	
Lime	3350	3395	45	
Broken Lime	3395	3425	30	
Lime	3425	3480	55	

Tops: Topeka 3040; Lansing 3505; Cong. 3580; Simpson 3645; Simpson Sand 3650;
 Total Depth 3651 - 1700 feet water 3651.
 Csg. Set; 5 1/2 - 15 8 rd. thd. - Centralizers - 540 - 825 - 1030 - 1230 - 1430
 Oil Shows;
 Lansing 3498 - 3509 Slight staining very slight porosity
 3534 - 3543 " " Show of free oil Porosity slight
 Topeka 3092 - 3102 Fair porosity - fair stain
 3147 - 3152 Slight " Slight "
 3156 - 3158 " " " "

PLUGGING
 FILE SEC T R
 PAGE LINE

Lansing
 Before acid made 5 gal. oil hrs.
 1000 gal. acid 3498 3543
 Made 10 gal. off per hour

3504

15-163-04074-0000



STATE OF KANSAS
STATE CORPORATION COMMISSION
CONSERVATION DIVISION
800 BITTING BUILDING
WICHITA 2, KANSAS

IN REPLY PLEASE
REFER TO THIS
SUBJECT

June 4, 1945

Veeder Supply & Development Co.
Cherryvale, Kansas

IN ACCOUNT WITH Conservation Division, State Corporation Commission
Wichita, Kansas

WE Charge YOU

Plugging Assessment.....\$ 25.00

Well No. 1
Farm Aksamit
Description NE SE NE 34-10-19W
County Rocks
File 14-3


pd.
6/8/45
Ho,

The assessment for the plugging of all wells in the State of Kansas is one cent per foot, with a maximum of \$25.00 and a minimum of \$5.00.

This assessment will be past due June 25, 1945

PLEASE RETURN ONE COPY WITH REMITTANCE

NOTE: We also need a written application to plug, well log and plugging record covering this well, to complete this file.




PLEASE ADDRESS ALL CORRESPONDENCE TO CONSERVATION DIVISION

15-163-04074-0000

THE VEEDER SUPPLY AND DEVELOPMENT CO.

TELEPHONES 32 AND LD2



P. O. BOX 270

GENERAL OFFICES
CHERRYVALE, KANSAS

June 9, 1945

State Corporation Commission
Conservation Division
800 Bitting Building
Wichita 2, Kansas

Gentlemen:

Enclosed herewith is our check #1090 in the amount of \$25.00 covering Plugging Assessment on the Aksamit #1 in Rooks County, Kansas.

We note you advise that you will need a written application to plug, well log and plugging record. In that we have never received these from the office out at Mcpherson, we are today writing to our Mr. Roger Kolter, asking that he either mail these in direct to your office or mail to us so that we may make copies and send in to you.

Yours very truly,

THE VEEDER SUPPLY & DEVELOPMENT CO.,

By:

Charles Conrad
Charles Conrad

/cc
Enc. -1

