

STATE OF KANSAS
STATE CORPORATION COMMISSION

WELL PLUGGING RECORD

Give All Information Completely
Make Required Affidavit
Mail or Deliver Report to:
Conservation Division
State Corporation Commission
800 Bittling Building
Wichita, Kansas

OR

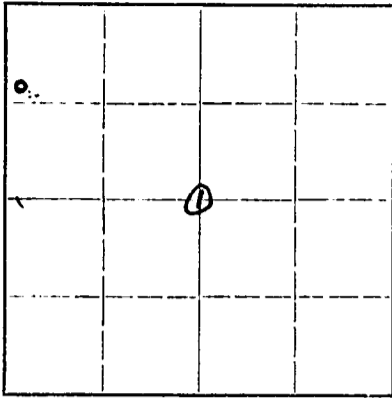
FORMATION PLUGGING RECORD

Strike out upper line when reporting plugging off formations.

Rooks County. Sec. 1 Twp. 10 Rge. 20 (W)

Location as "NE¹/₄NW¹/₄SW¹/₄" or footage from lines. SW NW NW
Lease Owner. Francis Oil & Gas, Inc.
Lease Name. Wilson "B" Well No. 1
Office Address. 902 Palace Bldg. Tulsa 3, Oklahoma
Character of Well (completed as Oil, Gas or Dry Hole). dry hole
Date well completed. 10-29-49 19.
Application for plugging filed. 10-29-49 19.
Application for plugging approved. 10-29-49 19.
Plugging commenced. 10-29-49 19.
Plugging completed. 10-29-49 19.
Reason for abandonment of well or producing formation. dry hole

NORTH



Locate well correctly on above Section Plat

If a producing well is abandoned, date of last production. 19.
Was permission obtained from the Conservation Division or its agents before plugging was commenced? Yes

Name of Conservation Agent who supervised plugging of this well.
Producing formation. Depth to top. Bottom. Total Depth of Well. 3858 Feet
Show depth and thickness of all water, oil and gas formations.

OIL, GAS OR WATER RECORDS

CASING RECORD

Formation	Content	From	To	Size	Put In	Pulled Out
				8-5/8	224'	Cemented w/ 150 sacks

Describe in detail the manner in which the well was plugged, indicating where the mud fluid was placed and the method or methods used in introducing it into the hold. If cement or other plugs were used, state the character of same and depth placed, from feet to feet for each plug set.

hole filled with heavy mud to 224' - Run plug with 15 sacks of cement, filled hole with heavy mud to 40 feet. Run 10 sacks of cement.

11-8-49

(If additional description is necessary, use BACK of this sheet)

Correspondence regarding this well should be addressed to Francis Oil & Gas, Inc.
Address. 902 Palace Bldg., Tulsa 3, Oklahoma

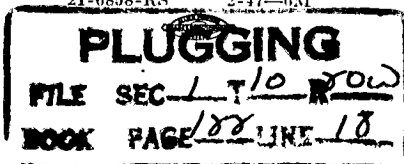
STATE OF Oklahoma, COUNTY OF Tulsa, ss. Meyer C. Miller (employee of owner) or (owner or operator) of the above-described well,

being first duly sworn on oath, says: That I have knowledge of the facts, statements, and matters herein contained and the log of the above-described well as filed and that the same are true and correct. So help me God.


(Signature) Meyer C. Miller
902 Palace Bldg., Tulsa 3, Okla.
(Address)

SUBSCRIBED AND SWORN to before me this 7 day of November 19 49

My Commission Expires September 15, 1953
My commission expires. James R. Barani Notary Public.



Veeder Supply & Dev'l. Co.



Cherryvale, Kansas

Drilled for Francis Oil & Gas Company Farm Zella Wilson "B" No. #1 Depth 3858'
 Contractor Veeder Supply & Development Company Pipe 229' of 8-5/8" Csg. Cemented with 150 sacks.
 Location Southwest Northwest Northwest Sec. 1 Twp. 10S Range 20W
 Commenced 10-17-49 Completed 10-29-49 County Rooks State Kansas

Surface Soil	0	30	30
Sand	30	90	60
Sand Shale	90	175	85
Shale	175	220	45
Shale Shells	220	224	4
Shale Shells	224	935	711
Sand	935	1250	315
Shale	1250	1510	260
Red Bed Shells	1510	1580	70
Anhydrite	1580	1625	45
Shale Shells	1625	1670	45
Shale Lime	1670	1700	30
Shale Lime Shells	1700	2105	405
Shale Shells	2105	2225	120
Shale Lime	2225	2355	130
Shale Lime Shells	2355	2490	135
Shale Lime	2490	2600	110
Lime	2600	2665	65
Sandy Broken Lime	2665	2695	30
Lime	2695	2790	95
Sandy Lime Shale	2790	2845	55
Lime	2845	2890	45
Lime Shale	2890	2915	25
Lime	2915	2975	60
Lime Shale	2975	3045	70
Shale Lime Shells	3045	3130	85
Lime Shale	3130	3435	305
Lime	3435	3565	130
Lime Some Iron	3565	3609	44
Lime	3609	3815	206
Cherty Conglomerite	3815	3841	26
Lime	3841	3858	17
Total Depth	3858'		

AFFIDAVIT

STATE OF KANSAS
 MONTGOMERY COUNTY SS:

FLOYD W. HILD, of lawful age, being duly and solemnly sworn on oath says;
 I am a resident of Cherryvale, Montgomery County, Kansas, and I hereby know
 and oath state, that the above drilling log covering the Zella Wilson #1 Well
 in Section 1-10S-20W, Rooks County, Kansas, is true and correct.
 Further affiant saith not.

THE VEEDER SUPPLY & DEVELOPMENT COMPANY

By Floyd W. Hild
 Floyd W. Hild

Subscribed and sworn to before me this 31st day of October, 1949.

Leo Dawson
 Notary Public

My Commission Expires: 7-11-52.

