

KANSAS CORPORATION COMMISSION
OIL & GAS CONSERVATION DIVISION

ORIGINAL

Form ACO-1
September 1999
Form Must Be Typed

WELL COMPLETION FORM
WELL HISTORY - DESCRIPTION OF WELL & LEASE

Operator: License # 32710
Name: Laymon Oil II, LLC
Address: 1998 Squirrel Road
City/State/Zip: Neosho Falls, KS 66758
Purchaser: Coffeyville Resources
Operator Contact Person: Kenneth Laymon
Phone: (620) 963-2495
Contractor: Name: company tools
License: 32710
Wellsite Geologist: none

Designate Type of Completion:
 New Well Re-Entry Workover
 Oil SWD SIOW Temp. Abd.
 Gas ENHR SIGW
 Dry Other (Core, WSW, Expl., Cathodic, etc)

If Workover/Re-entry: Old Well Info as follows:
Operator: _____
Well Name: _____
Original Comp. Date: _____ Original Total Depth: _____
 Deepening Re-perf. Conv. to Enhr./SWD
 Plug Back Plug Back Total Depth
 Commingled Docket No. _____
 Dual Completion Docket No. _____
 Other (SWD or Enhr.?) Docket No. _____

11/15/07	11/19/07	11/21/07
Spud Date or Recompletion Date	Date Reached TD	Completion Date or Recompletion Date

API No. 15 - 207-27308-00-00
County: Woodson
SE SE SE SE Sec. 35 Twp. 23 S. R. 16 East West
495 feet from S / N (circle one) Line of Section
165 feet from E / W (circle one) Line of Section
Footages Calculated from Nearest Outside Section Corner:
(circle one) NE SE NW SW
Lease Name: Section 35 Well #: R 87-07
Field Name: Vernon
Producing Formation: Squirrel
Elevation: Ground: n/a Kelly Bushing: _____
Total Depth: 1080 Plug Back Total Depth: 1076
Amount of Surface Pipe Set and Cemented at 40 Feet
Multiple Stage Cementing Collar Used? Yes No
If yes, show depth set _____ Feet
If Alternate II completion, cement circulated from 40
feet depth to surface w/ 10 sx crmt


Drilling Fluid Management Plan
(Data must be collected from the Reserve Pit)
Chloride content _____ ppm Fluid volume _____ bbls
Dewatering method used _____
Location of fluid disposal if hauled offsite: _____
Operator Name: _____
Lease Name: _____ License No.: _____
Quarter _____ Sec. _____ Twp. _____ S. R. _____ East West
County: _____ Docket No.: _____

Alt 2 Dig - 1/20/09

INSTRUCTIONS: An original and two copies of this form shall be filed with the Kansas Corporation Commission, 130 S. Market - Room 2078, Wichita, Kansas 67202, within 120 days of the spud date, recompletion, workover or conversion of a well. Rule 82-3-130, 82-3-106 and 82-3-107 apply. Information of side two of this form will be held confidential for a period of 12 months if requested in writing and submitted with the form (see rule 82-3-107 for confidentiality in excess of 12 months). One copy of all wireline logs and geologist well report shall be attached with this form. ALL CEMENTING TICKETS MUST BE ATTACHED. Submit CP-4 form with all plugged wells. Submit CP-111 form with all temporarily abandoned wells.

All requirements of the statutes, rules and regulations promulgated to regulate the oil and gas industry have been fully complied with and the statements herein are complete and correct to the best of my knowledge.

Signature: Kenneth Laymon
Title: Owner Date: 12/18/07
Subscribed and sworn to before me this 18th day of December,
2007.
Notary Public: Regina Laymon
Date Commission Expires: 07-21-09



KCC Office Use ONLY
 Letter of Confidentiality Received
 If Denied, Yes Date: _____
 Wireline Log Received
 Geologist Report Received
 UIC Distribution

Operator Name: Laymon Oil II, LLC Lease Name: Section 35 Well #: R 87-07
 Sec. 35 Twp. 23 S. R. 16 East West County: Woodson

INSTRUCTIONS: Show important tops and base of formations penetrated. Detail all cores. Report all final copies of drill stems tests giving interval tested, time tool open and closed, flowing and shut-in pressures, whether shut-in pressure reached static level, hydrostatic pressures, bottom hole temperature, fluid recovery, and flow rates if gas to surface test, along with final chart(s). Attach extra sheet if more space is needed. Attach copy of all Electric Wireline Logs surveyed. Attach final geological well site report.

Drill Stem Tests Taken <input type="checkbox"/> Yes <input checked="" type="checkbox"/> No <i>(Attach Additional Sheets)</i> Samples Sent to Geological Survey <input type="checkbox"/> Yes <input checked="" type="checkbox"/> No Cores Taken <input type="checkbox"/> Yes <input checked="" type="checkbox"/> No Electric Log Run <input checked="" type="checkbox"/> Yes <input type="checkbox"/> No <i>(Submit Copy)</i> List All E. Logs Run:	<input checked="" type="checkbox"/> Log Formation (Top), Depth and Datum <input type="checkbox"/> Sample Name Top Datum
----------------------------------------------------------------------------------------------------------------------------------------------------------------------------------------------------------------------------------------------------------------------------------------------------------------------------------------------------------------------------------------------------------------------------------------------------------------------------------	--------------------------------------------------------------------------------------------------------------------------------

CASING RECORD <input type="checkbox"/> New <input type="checkbox"/> Used							
Report all strings set-conductor, surface, intermediate, production, etc.							
Purpose of String	Size Hole Drilled	Size Casing Set (In O.D.)	Weight Lbs. / Ft.	Setting Depth	Type of Cement	# Sacks Used	Type and Percent Additives
Surface	10 1/4"	8 5/8"	24#	40'	common	10	
Tubing	6 1/4"	2 7/8"	6.7#	1076'	portland	160	
Production		1"	1.8#	1015'			

ADDITIONAL CEMENTING / SQUEEZE RECORD				
Purpose:	Depth Top Bottom	Type of Cement	#Sacks Used	Type and Percent Additives
<input checked="" type="checkbox"/> Perforate				
<input type="checkbox"/> Protect Casing				
<input type="checkbox"/> Plug Back TD				
<input type="checkbox"/> Plug Off Zone				

Shots Per Foot	PERFORATION RECORD - Bridge Plugs Set/Type Specify Footage of Each Interval Perforated	Acid, Fracture, Shot, Cement Squeeze Record <i>(Amount and Kind of Material Used)</i>	Depth
3	1015.5 - 1025.5	200 gal raw HCl acid/ frac w/ 50 sks sand	1015-1025
RECEIVED DEC 26 2007 KCC WICHITA			

TUBING RECORD	Size	Set At	Packer At	Liner Run <input type="checkbox"/> Yes <input type="checkbox"/> No
Date of First, Resumerd Production, SWD or Enhr. 11/21/07		Producing Method <input type="checkbox"/> Flowing <input checked="" type="checkbox"/> Pumping <input type="checkbox"/> Gas Lift <input type="checkbox"/> Other (Explain)		
Estimated Production Per 24 Hours	Oil Bbls. 1	Gas Mcf	Water Bbls.	Gas-Oil Ratio Gravity

Disposition of Gas Vented Sold Used on Lease *(If vented, Submit ACO-18.)*

METHOD OF COMPLETION Open Hole Perf. Dually Comp. Commingled Other (Specify) _____

Production Interval _____

Laymon Oil II, LLC
1998 Squirrel Road
Neosho Falls, KS 66758

620-963-2495

fax 620-963-2921

Laymon Oil II, LLC
1998 Squirrel Road
Neosho Falls, KS 66758

Section 35 # R-87-07
API: 15-207-27308
Spud Date 11/15/07
Comp Date: 11/19/07
35/23/16 WO CO

Formation	From	To
Soil & Clay	0	14
Shale	14	135
Lime	135	154
Lime & Shale	154	960
Black Shale	960	970
Lime 5'	970	974
Black Shale	974	978
Shale	978	1006
Cap Rock 1 st	1006	1007
Shale	1007	1010
Cap Rock 2 nd	1010	1014
Sand Lower	1014	1025
Shale	1025	1080
Total Depth		1080

RECEIVED

DEC 26 2007

KCC WICHITA

Set 40' of 8 5/8" surface, cemented w/10 sks.
Ran 1076' of 2 7/8" pipe.
Seating nipple @ 1010'.

Phone 365-2201

Locally Owned and Operated

"Courtesy" - "Quality" - "Service"

Since 1903

THE NEW KLEIN LUMBER CO., INC.

MADISON & WALNUT

IOLA, KANSAS.

P.O. No.

SOLD TO

Laymon Oil


Billing Address

Delivered To

Loaded By

Hauled By

QUANTITY	DESCRIPTION	FEET	PRICE	TOTAL
200	Sacks P Cement	200	8.99	1798.00
			tax	131.54
				<u>1929.54</u>



NOTICE: ACCOUNTS ARE DUE BY THE 10th OF THE MONTH. PAST DUE ACCOUNTS ARE SUBJECT TO FINANCE CHARGE COMPUTED AT 1-1/2% PER MONTH ON THE BALANCE, ANNUAL PERCENTAGE RATE OF 18%.

X
RECEIVED ABOVE IN GOOD ORDER

No. 115022

RECEIVED
DEC 26 2007
KCC WICHITA

802 N. Industrial Rd.
 P.O. Box 664
 Iola, Kansas 66749
 Phone: (620) 365-5588

Payless Concrete Products, Inc.



15443
 12/04/07

CONDITIONS
 Concrete to be delivered to the nearest accessible point over passable road, under truck's own power. Due to delivery at owner's or intermediary's direction, seller assumes no responsibility for damages in any manner to sidewalks, roadways, driveways, buildings, trees, shrubbery, etc., which are at customer's risk. The maximum allotted time for unloading trucks is 5 minutes per yard. A charge will be made for holding trucks longer. This concrete contains correct water contents for strength or mix indicated. We do not assume responsibility for strength test when water is added at customer's request.
NOTICE TO OWNER
 Failure of this contractor to pay those persons supplying material or services to complete this contract can result in the filing of a mechanic's lien on the property which is the subject of this contract.

SOLD TO:

SHIP TO:

TIME	FORMULA	LOAD SIZE	YARDS ORDERED	% CAL	DRIVER/BUCK	% AIR	PLANT TRANSACTION #
10:57:03a	WELL	8.00 yd	16.00 yd	0.00	BT 34	0.00	
DATE	LOAD #	YARDS DEL.	RATCH#	WATER TRIM	SUMP	TICKET NUMBER	
11-19-07	To Date Today	9 1	72.00 yd 8.00 yd	3951		4.00 in	19848

WARNING
IRRITATING TO THE SKIN AND EYES
 Contains Portland Cement. Wear Rubber Boots and Gloves. PROLONGED CONTACT MAY CAUSE BURNS. Avoid Contact With Eyes and Prolonged Contact With Skin. In Case of Contact With Skin or Eyes, Wash Thoroughly With Water. If Irritation Persists, Get Medical Attention. KEEP CHILDREN AWAY.

CONCRETE is a PERISHABLE COMMODITY and BECOMES the PROPERTY of the PURCHASER UPON LEAVING the PLANT. ANY CHANGES OR CANCELLATION of ORIGINAL INSTRUCTIONS MUST be TELEPHONED to the OFFICE BEFORE LOADING STARTS.

The undersigned promises to pay all costs, including reasonable attorneys' fees, incurred in collecting any sums owed.

All accounts not paid within 30 days of delivery will bear interest at the rate of 24% per annum.

Not Responsible for Reactive Aggregate or Color Quality. No Claim Allowed Unless Made at Time Material is Delivered.

A \$25 Service Charge and Loss of the Cash Discount will be collected on all Returned Checks.

Excess Delay Time Charged @ \$50/HR.

PROPERTY DAMAGE RELEASE
 (TO BE SIGNED IF DELIVERY TO BE MADE INSIDE CURB LINE)

Dear Customer-The driver of this truck in presenting this RELEASE to you for your signature is of the opinion that the size and weight of his truck may possibly cause damage to the premises and/or adjacent property if it places the material in this load where you desire it. It is our wish to help you in every way that we can, but in order to do this the driver is requesting that you sign this RELEASE relieving him and this supplier from any responsibility from any damage that may occur to the premises and/or adjacent property, buildings, sidewalks, driveways, curbs, etc., by the delivery of this material, and that you also agree to help him remove mud from the wheels of his vehicle so that he will not litter the public street. Further, as additional consideration, the undersigned agrees to indemnify and hold harmless the driver of this truck and this supplier for any and all damage to the premises and/or adjacent property which may be claimed by anyone to have arisen out of delivery of this order.

SIGNED

X

Excessive Water is Detrimental to Concrete Performance
 H₂O Added By Request/Authorized By

GAL X

WEIGHMASTER

LOAD RECEIVED

NOTICE: MY SIGNATURE BELOW INDICATES THAT I HAVE READ THE HEALTH WARNING NOTICE AND SUPPLIER WILL NOT BE RESPONSIBLE FOR ANY DAMAGE CAUSED WHEN DELIVERING INSIDE CURB LINE.

X *Walter L. Taylor*

QUANTITY	CODE	DESCRIPTION	UNIT PRICE	EXTENDED PRICE
8.00	WELL	WELL (10 SACKS PER UNIT)	66.00	528.00
1.75	TRUCKING	TRUCKING CHARGE	45.00	78.75

RECEIVED
 DEC 26 2007

KCC WICHITA

RETURNED TO PLANT	LEFT JOB	FINISH UNLOADING	DELAY EXPLANATION/CYLINDER TEST TAKEN	TIME ALLOWED
111	12:38	12:30	1. JOB NOT READY 2. SLOW POUR OR PUMP 3. TRUCK AHEAD ON JOB 4. CONTRACTOR BROKE DOWN 5. ADDED WATER	
	ARRIVED JOB	START UNLOADING	6. TRUCK BROKE DOWN 7. ACCIDENT 8. CITATION 9. OTHER	
11:26	11:58	12:00		
TOTAL ROUND TRIP	TOTAL AT JOB	UNLOADING TIME	DELAY TIME	
1.75				

Subtotal \$ 606.75
 Tax % 6.300 38.23
 Total \$ 644.98
 Order \$ 644.98

ADDITIONAL CHARGE 1 _____
 ADDITIONAL CHARGE 2 _____

GRAND TOTAL ▶

802 N. Industrial Rd.
P.O. Box 664
Iola, Kansas 66749
Phone: (620) 365-5588

Payless Concrete Products, Inc.




15443
12/16/07

CONDITIONS
Concrete to be delivered to the nearest accessible point over passable road, under truck's own power. Due to delivery at owner's or intermediary's direction, seller assumes no responsibility for damages in any manner to sidewalks, roadways, driveways, buildings, trees, shrubbery, etc., which are at customer's risk. The maximum allotted time for unloading trucks is 5 minutes per yard. A charge will be made for holding trucks longer. This concrete contains correct water contents for strength or mix indicated. We do not assume responsibility for strength test when water is added at customer's request.

NOTICE TO OWNER
Failure of this contractor to pay those persons supplying material or services to complete this contract can result in the filing of a mechanic's lien on the property which is the subject of this contract.

SOLD TO:

SHIP TO:



TIME	FORMULA	LOAD SIZE	YARDS ORDERED	% CAL	DRIVER/TRUCK	% AIR	PLANT TRANSACTION #
11:05:15a	WELL	8.00 yd	16.00 yd	0.00	BT 34	0.00	
DATE	LOAD #	YARDS DEL	BATCH#	WATER TRIM	SUMP	TICKET NUMBER	
11-19-07	2	16.00 yd	3952		4.00 in	19849	

WARNING
IRRITATING TO THE SKIN AND EYES
Contains Portland Cement. Wear Rubber Boots and Gloves. Prolonged Contact May Cause Burns. Avoid Contact With Eyes and Release Contact With Skin. In Case of Contact With Skin or Eyes, Flush Thoroughly With Water. If Inhaler Present, Get Medical Attention. KEEP CHILDREN AWAY.

CONCRETE is a PERISHABLE COMMODITY and BECOMES the PROPERTY of the PURCHASER UPON LEAVING the PLANT. ANY CHANGES OR CANCELLATION of ORIGINAL INSTRUCTIONS MUST BE TELEPHONED to the OFFICE BEFORE LOADING STARTS.

The undersigned promises to pay all costs, including reasonable attorneys' fees, incurred in collecting any sums owed.

All accounts not paid within 30 days of delivery will bear interest at the rate of 24% per annum.

Not Responsible for Reactive Aggregate or Color Quality. No Claim Allowed Unless Made at Time Material is Delivered.

A \$25 Service Charge and Loss of the Cash Discount will be collected on all Returned Checks.

Excess Delay Time Charged @ \$50/HR.

PROPERTY DAMAGE RELEASE
(TO BE SIGNED IF DELIVERY TO BE MADE INSIDE CURB LINE)

Dear Customer-The driver of this truck in presenting this RELEASE to you for your signature is of the opinion that the size and weight of his truck may possibly cause damage to the premises and/or adjacent property if it places the material in this load where you desire it. It is our wish to help you in every way that we can but in order to do this the driver is requesting that you sign this RELEASE relieving him and this supplier from any responsibility from any damage that may occur to the premises and/or adjacent property, buildings, sidewalks, driveways, curbs, etc., by the delivery of this material, and that you also agree to help him remove mud from the wheels of his vehicle so that he will not litter the public street. Further, as additional consideration, the undersigned agrees to indemnify and hold harmless the driver of this truck and this supplier for any and all damage to the premises and/or adjacent property which may be claimed by anyone to have within out of delivery of this order.

X _____

Excessive Water is Detrimental to Concrete Performance
H₂O Added By Request/Authorized By

GAL X _____

WEIGHMASTER

LOAD RECEIVED BY: X *Mike Gorman Piker*

NOTICE: MY SIGNATURE BELOW INDICATES THAT I HAVE READ THE HEALTH WARNING NOTICE AND SUPPLIER WILL NOT BE RESPONSIBLE FOR ANY DAMAGE CAUSED WHEN DELIVERING INSIDE CURB LINE.

QUANTITY	CODE	DESCRIPTION	UNIT PRICE	EXTENDED PRICE
8.00	WELL	WELL (10 SACKS PER UNIT)	16.00	528.00

RECEIVED
DEC 26 2007

KCC WICHITA

RETURNED TO PLANT	LEFT JOB	FINISH UNLOADING	DELAY EXPLANATION/CYLINDER TEST MARK	TIME ALLOWED
	12:38	12:30	1. JOB NOT READY 2. SLOW POUR OR PUMP 3. TRUCK AHEAD ON JOB 4. CONTRACTOR BROKE DOWN 5. ADDED WATER	
LEFT PLANT	ARRIVED JOB	START UNLOADING		TIME DUE
11:26	11:58	12:00		
TOTAL ROUND TRIP	TOTAL AT JOB	UNLOADING TIME		DELAY TIME

SubTotal \$	528.00
Tax % 6.300	33.26
Total \$	561.26
Order \$	1206.24
ADDITIONAL CHARGE 1	
ADDITIONAL CHARGE 2	
GRAND TOTAL	