

TYPE OR PRINT

NOTICE OF INTENTION TO DRILL



15-051-19237-00-00

C-1


TO BE FILED WITH THE STATE CORPORATION COMMISSION PRIOR TO COMMENCEMENT OF WELL

1. Operator Whitestone Petroleum Corp. Address 900 Vaughn Bldg, Dallas, Tex. 75201
2. Lease name D. R. CHRISLER Well No. 1 County Ellis
3. Well Location NW NW NE Sec. 9 Township 12S Range 16W
4. Well to be drilled 330 ft. from nearest lease line.
5. Drilling Contractor Leo Dreiling Address Victoria, Kansas
6. Type of equipment: Rotary  Cable Tool  Approx. date operation to begin 10/13 196 3.
7. Well to be drilled for Oil  Gas  Disposal  Input  Estimated Total Depth of Well 3400 ft.
8. Depth of deepest fresh water well within one mile of location - - ft. If none exists, write NONE Unknown
9. Ground elevation at location is approx. - - ft. higher or - - ft. lower than ground elevation at water well.
10. Depth of the deepest municipal water well within three miles of location - - ft. If none exists, write NONE Unknown
11. Operator states that he will set surface pipe at least 25 ft. below all Tertiary or unconsolidated deposits and, taking into consideration differences in ground elevations, that the minimum depth necessary, to the best of his knowledge and belief, to protect all fresh water zones is - - ft. and operator agrees to set surface pipe at this location to a depth of not less than 175 ft. Alternate 1  Alternate 2 .

REMARKS:



Wale O. Chase



**State Corporation Commission of Kansas  
Conservation Division  
500 Insurance Building  
212 North Market  
Wichita 2, Kansas**

**RECEIVED**  
STATE CORPORATION COMMISSION  
10-14-1963  
OCT 14 1963

**CONSERVATION DIVISION  
Wichita, Kansas**

(IF PREFERRED, MAIL IN ENVELOPE)