

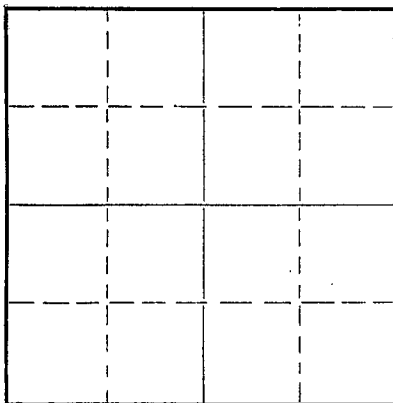
STATE OF KANSAS
STATE CORPORATION COMMISSION

15-051-04391-00-00
WELL PLUGGING RECORD

Give All Information Completely
Make Required Affidavit
Mail or Deliver Report to:
Conservation Division
State Corporation Commission
800 Bitting Building
Wichita, Kansas

Ellis County, Sec. 9 Twp. 12 Rge. (E) 17 (W)

NORTH



Locate well correctly on above
Section Flat

Location as "NE/CNW $\frac{1}{4}$ SW $\frac{1}{4}$ " or footage from lines NW NE NE
Lease Owner Westgate-Greenland Oil Company
Lease Name Leo P. Dreiling Well No. 1
Office Address 1022 Union National Bank Building, Wichita 2, Kansas
Character of Well (completed as Oil, Gas or Dry Hole) dry hole
Date well completed March 13, 1950 19
Application for plugging filed March 13, 1950 (orally) 19
Application for plugging approved March 13, 1950 " 19
Plugging commenced March 13, 1950 19
Plugging completed March 13, 1950 19
Reason for abandonment of well or producing formation

If a producing well is abandoned, date of last production 19
Was permission obtained from the Conservation Division or its agents before plugging was commenced? yes

Name of Conservation Agent who supervised plugging of this well Eldon Petty
Producing formation Depth to top Bottom Total Depth of Well Feet
Show depth and thickness of all water, oil and gas formations.

OIL, GAS OR WATER RECORDS

CASING RECORD

Formation	Content	From	To	Size	Put In	Pulled Out
Surface		0	166	8 5/8"	166	none

Describe in detail the manner in which the well was plugged, indicating where the mud fluid was placed and the method or methods used in introducing it into the hole. If cement or other plugs were used, state the character of same and depth placed, from feet to feet for each plug set.

Filled hole with heavy mud from 3684 to 166'

Set plug at 166 feet and ran 15 sacks cement

Filled with heavy mud to 30 feet and set plug and

Ran 10 sacks cement to cellar base.

3-21-1950

(If additional description is necessary, use BACK of this sheet)

Correspondence regarding this well should be addressed to Westgate-Greenland Oil Company
Address 1022 Union National Bank Building, Wichita 2, Kansas

STATE OF Kansas, COUNTY OF Sedgwick, ss.

G. E. Bitler (employee of owner) or (owner or operator) of the above-described well,
being first duly sworn on oath, says: That I have knowledge of the facts, statements, and matters herein contained and the log of the above-described well as filed and that the same are true and correct. So help me God.

(Signature) *G. E. Bitler*

1022 Union National Bank Building
(Address)

SUBSCRIBED AND SWORN to before me this 20th day of March, 1950

Esther Russell

Notary Public.

My commission expires May 25, 1953

22-5133-s 9-48-10M

PLUGGING
FILE SEC 9 T 12 R 47W
BOOK PAGE 443 LINE 13

15-051-04391-00-00

COMPANY: Westgate Greenland Oil Co.
 CONTRACTOR: Jackson Drilling Corporation
 FARM: L. Dreiling #1
 LOCATION: NW NE NE Section 9-12-17W,
 Ellis County, Kansas
 COMMENCED: March 2, 1950
 COMPLETED: March 13, 1950

0	to	80	Sand & Clay
80	to	525	Shale & Shells
525	to	555	Red bed with Shale
555	to	600	Sand
600	to	640	Red bed with Shale
640	to	700	Shale and Sand
700	to	790	Sand
790	to	875	Red bed & Shale with sand
875	to	995	Sand
995	to	1270	Shale and Red bed
1270	to	1345	Red bed
1345	to	1385	Anhydrite
1385	to	1745	Shale and Shells
1745	to	1900	Shale and Salt
1900	to	1930	Shale and Lime
1930	to	1980	Shale and Shells
1980	to	2070	Lime
2070	to	2105	Lime with Shale
2105	to	2220	Shale and Shells
2220	to	2230	Lime with Shale
2230	to	2415	Lime
2415	to	2730	Lime and Shale
2730	to	2790	Shale and Shells
2790	to	2890	Shale
2890	to	2920	Shale & Shells
2920	to	3125	Lime and Shale
3125	to	3175	Lime
3175	to	3255	Lime and Shale
3255	to	3310	Lime
3310	to	3373	Lime with Shale
3373	to	3459	Lime
3459	to	3509	K.C. Lime
3509	to	3618	Lime
3618	to	3635	Shale
3635	to	3643	Arbuckle
3643	to	3650	Lime
3650	to	3684	Arbuckle
3684	T.D.		


3-21-1950

8 5/8" 36# casing set at 166 feet. Cemented with 110 sacks cement and 1 sack calcium chloride.

Top Arbuckle 3635

Dry and Abandoned


All Measurements from Top of Derrick Floor.



15-051-04391-00-00


C E R T I F I C A T E

I, Clare A. Stewart, do hereby certify that the above and foregoing is a true and correct copy of log of the L. Dreiling #1, NW NE NE Section 9-12-17W, Ellis County, Kansas, as reflected by files of the Jackson Drilling Corporation.



Clare A. Stewart

Subscribed and sworn to before me, a Notary Public, within and for Johnson County, Kansas, this 17th day of March 1950.



Dorothy J. Wilson

My Commission Expires November 30, 1950.