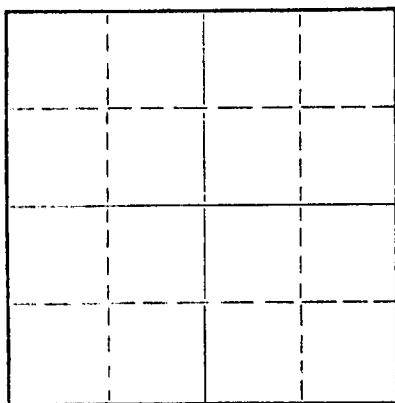


K-051-22034-00-00
WELL PLUGGING RECORD

Give All Information Completely
Make Required Affidavit
Mail or Deliver Report to:
Conservation Division
State Corporation Commission
212 No. Market
Wichita, Kansas

Ellis County, Sec. 10 Twp. 12S Rge. (E) 17 (W)

NORTH



Locate well correctly on above
Section Plat

Location as "NE/CNW%SW%" or footage from lines C NW/4
Lease Owner White Hawk Oil Company
Lease Name Windholz "G" Well No. 1
Office Address P. O. Box 1150, Great Bend, Kansas 67530
Character of Well (completed as Oil, Gas or Dry Hole) Dry Hole
Date well completed August 5, 19 80
Application for plugging filed August 13, 19 80
Application for plugging approved August 8, 19 80
Plugging commenced August 5, 19 80
Plugging completed August 5, 19 80
Reason for abandonment of well or producing formation Dry Hole

If a producing well is abandoned, date of last production 19
Was permission obtained from the Conservation Division or its agents before plugging was commenced? Yes

Name of Conservation Agent who supervised plugging of this well Marion Schmidt
Producing formation _____ Depth to top _____ Bottom _____ Total Depth of Well 3643 Feet
Show depth and thickness of all water, oil and gas formations.

OIL, GAS OR WATER RECORDS

CASING RECORD

FORMATION	CONTENT	FROM	TO	SIZE	PUT IN	PULLED OUT
				8-5/8"	254	None

Describe in detail the manner in which the well was plugged, indicating where the mud fluid was placed and the method or methods used in introducing it into the hole. If cement or other plugs were used, state the character of same and depth placed, from _____ feet to _____ feet for each plug set.

First plug at 740' w/ 77 sacks
Second plug at 240' w/ 25 sacks
Third plug at 40' - solid bridge and 10 sacks
Rathole with 5 sacks


RECEIVED
STATE CORPORATION COMMISSION
AUG 14 1980
CONSERVATION DIVISION
Wichita, Kansas

(If additional description is necessary, use BACK of this sheet)
Name of Plugging Contractor Sun Oilwell Cementing, Inc.
Address Great Bend, Kansas 67530

STATE OF Kansas, COUNTY OF Barton, ss.
Rebecca A. Dunlap (employee of owner) or (owner or operator) of the above-described well, being first duly sworn on oath, says: That I have knowledge of the facts, statements, and matters herein contained and the log of the above described well as filed and that the same are true and correct. So help me God.

(Signature) Rebecca A. Dunlap
P. O. Box 1150, Great Bend, Kansas 67530
(Address)

SUBSCRIBED AND SWORN TO before me this 13th day of August, 19 80



Richard R. Brack
Notary Public.

WELL LOG

COMPANY: White Hawk Oil Company
 CONTRACTOR: Abercrombie Drilling, Inc.
 FARM: Windholz "G" #1
 C NW/4 Sec. 10-12S-17W
 Ellis County, Kansas
 COMMENCED: July 27, 1980
 COMPLETED: August 5, 1980
 ELEVATION: 2108 KB 254' 8-5/8" 20# w/175 sacks cement

0 - 150 Soil, clay and sand
 150 - 255 Blue Shale
 255 - 785 Sand and shale
 785 - 840 Shale
 840 - 1020 Sand
 1020 - 1350 Red bed
 1315 - 1353 Anhydrite
 1353 - 2750 Shale
 2750 - 2925 Shale and Lime
 2925 - 3255 Lime and Shale
 3255 - 3412 Lime
 3412 - 3450 Lime and Shale
 3450 - 3643 Lime

TOPS:

Anhydrite	1315	Lansing	3342
Topeka	3061	Base Kansas City	3579
Heebner	3299	Conglomerate	3608
Toronto	3320	Arbuckle	3627

DRILL STEM TESTS:

- #1 3334 - 3412 30-30-30-30 Opened with weak blow, died in 15 minutes. Second opening - no blow. Recovered 20 feet drilling mud. Initial flow pressure - 2 - 2#; initial shut in pressure - 473; final flow pressure - 2 - 2#; final shut in pressure - 473#.
- #2 3486 - 3543 60-45-45-60 Opened with very weak blow. Second opening - very weak blow. Recovered 20 feet of oil stained mud with 1 foot of very slight oil cut mud on top of tool. Initial flow pressure - 2 - 3#; initial shut in pressure - 757#; final flow pressure - 3 - 3#; final shut in pressure - 827#.
- #3 3592 - 3624 15-30-15-0 Opened with very weak blow, died in 7 minutes. Second opening - no blow. Flushed tool - no help. Recovered 5 feet drilling mud. Initial flow pressure - 11 - 22#; initial shut in pressure - 66#; final flow pressure - 22 - 22#; no final shut in pressure taken.

CERTIFICATION:

I, Rebecca A. Dunlap, do hereby certify that the above and foregoing is a true and correct log of the Windholz "G" No. 1, C NW/4 Sec. 10-12S-17W, Ellis County, Kansas, as reflected by the files of White Hawk Oil Company.

Rebecca A. Dunlap


Rebecca A. Dunlap

Subscribed and sworn to before me, a Notary Public within and for the State of Kansas, this 13th day of August, 1980.

My commission expires August 6, 1983.

Richard R. Brack

Richard R. Brack, Notary Public



RECEIVED
 STATE CORPORATION COMMISSION
 8-14-1980
 AUG 14 1980
 CONSERVATION DIVISION
 Wichita, Kansas