

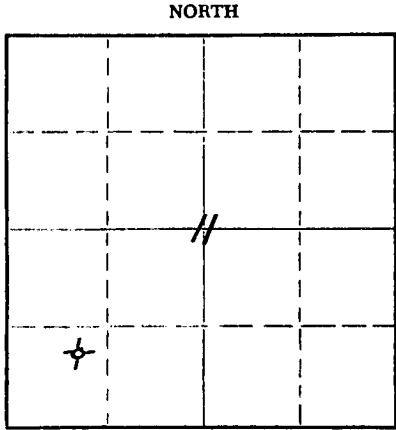
STATE OF KANSAS
STATE CORPORATION COMMISSION

15-051-21370-00-00
WELL PLUGGING RECORD

Give All Information Completely
Make Required Affidavit
Mail or Deliver Report to:
Conservation Division
State Corporation Commission
212 North Market, Insurance Bldg.
Wichita, Kansas

Ellis County, Sec. 11 Twp. 12S Rge. 17W (E) (W)

Location as "NE/CNW/SW" or footage from lines. NE SW SW
Lease Owner John O. Farmer, Inc.
Lease Name ROHLER Well No. 1
Office Address Box 352, Russell, Kansas 67665
Character of Well (completed as Oil, Gas or Dry Hole) Dry Hole
Date well completed 9-17-77 19
Application for plugging filed Yes 19
Application for plugging approved 19
Plugging commenced 19
Plugging completed 1:45 P.M., 9-17-77 19
Reason for abandonment of well or producing formation



Locate well correctly on above Section Plat

If a producing well is abandoned, date of last production 19
Was permission obtained from the Conservation Division or its agents before plugging was commenced? Yes

Name of Conservation Agent who supervised plugging of this well Leo Massey
Producing formation Depth to top Bottom Total Depth of Well Feet
Show depth and thickness of all water, oil and gas formations.

OIL, GAS OR WATER RECORDS

CASING RECORD

FORMATION	CONTENT	FROM	TO	SIZE	PUT IN	PULLED OUT

Describe in detail the manner in which the well was plugged, indicating where the mud fluid was placed and the method or methods used in introducing it into the hole. If cement or other plugs were used, state the character of same and depth placed, from feet to feet for each plug set.

Plug #1 600' 70 sx.
Plug #2 215' 20 sx.
Plug #3 40' 10 sx.

9-21-1977


(If additional description is necessary, use BACK of this sheet)
Name of Plugging Contractor John O. Farmer, Inc.
Address Box 352, Russell, Kansas 67665

STATE OF KANSAS, COUNTY OF RUSSELL, ss.
John O. Farmer (employee of owner) or (owner or operator) of the above-described well, being first duly sworn on oath, says: That I have knowledge of the facts, statements, and matters herein contained and the log of the above-described well as filed and that the same are true and correct. So help me God.

(Signature) John O. Farmer
Box 352, Russell, Kansas 67665 (Address)

SUBSCRIBED TO before me this 19th day of September, 1977

My commission expires 15, 1979 Helen Carlson Notary Public.



15-051-21370-00-00

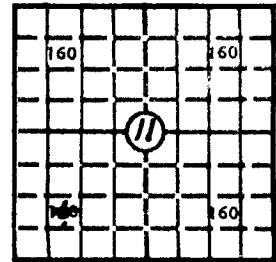
KANSAS DRILLERS LOG

S. 11 T. 12S R. 17W E

Loc. NE SW SW

County Ellis

640 Acres
N



Locate well correctly

Elev.: Gr. 2147'

DF 2150' KB 2152'

API No. 15 _____
County _____ Number _____

Operator
John O. Farmer, Inc.

Address
Box 352, Russell, Kansas 67665

Well No. 1 Lease Name ROHLER

Footage Location
990 feet from ~~XX~~ (S) line 990 feet from ~~XX~~ (W) line

Principal Contractor John O. Farmer, Inc. Geologist Sam Farmer

Spud Date 9-9-77 Total Depth 3742' P.B.T.D.

Date Completed 9-17-77 Oil Purchaser None -- D & A

CASING RECORD

Report of all strings set — surface, intermediate, production, etc.

Purpose of string	Size hole drilled	Size casing set (in O.D.)	Weight lbs/ft.	Setting depth	Type cement	Sacks	Type and percent additives
Surface	12 1/4	8-5/8	26	225	Common	140	

LINER RECORD

PERFORATION RECORD

Top, ft.	Bottom, ft.	Sacks cement	Shots per ft.	Size & type	Depth interval

TUBING RECORD

Size	Setting depth	Packer set at

ACID, FRACTURE, SHOT, CEMENT SQUEEZE RECORD

Amount and kind of material used	Depth interval treated
9-21-1977	

INITIAL PRODUCTION

Date of first production		Producing method (flowing, pumping, gas lift, etc.)			
RATE OF PRODUCTION PER 24 HOURS	Oil	Gas	Water	Gas-oil ratio	
	bbls.	MCF	bbls.	CFPB	
Disposition of gas (vented, used on lease or sold)			Producing interval (s)		

INSTRUCTIONS: As provided in KCC Rule 82-2-125, within 90 days after completion of a well, one completed copy of this Drillers Log shall be transmitted to the State Geological Survey of Kansas, 4150 Monroe Street, Wichita, Kansas 67209. Copies of this form are available from the Conservation Division, State Corporation Commission, 3830 So. Meridian (P.O. Box 17027), Wichita, Kansas 66217. Phone AC 316-522-2206. If confidential custody is desired, please note Rule 82-2-125. Drillers Logs will be on open file in the Oil and Gas Division, State Geological Survey of Kansas, Lawrence, Kansas 66044.

Operator John O. Farmer, Inc.		DESIGNATE TYPE OF COMP.: OIL, GAS, DRY HOLE, SWDW, ETC.:
Well No. 1	Lease Name ROHLEDER	Dry Hole
S <u>11</u> T <u>12</u> S R <u>17</u> W <u>E</u> W		

WELL LOG

Show all important zones of porosity and contents thereof; cored intervals, and all drill-stem tests, including depth interval tested, cushion used, time tool open, flowing and shut-in pressures, and recoveries.

SHOW GEOLOGICAL MARKERS, LOGS RUN, OR OTHER DESCRIPTIVE INFORMATION.

FORMATION DESCRIPTION, CONTENTS, ETC.	TOP	BOTTOM	NAME	DEPTH
			Sample Tops:	
Shale	224	478		
Sand	478	570	Anhydrite	1358 (+ 794)
Shale & Sand	570	850	Heebner	3346 (-1194)
Sand	850	1010	Toronto	3372 (-1220)
Shale & Shells	1010	1358	Lansing	3391 (-1239)
Anhydrite	1358	1391	B/KC	3625 (-1473)
Shale & Shells	1391	2100	Arbuckle	3652 (-1500)
Shale & Lime	2100	2395	T.D.	3742 (-1590)
Lime & Shale	2395	2530		
Shale & Lime	2530	2820		
Lime & Shale	2820	2970		
Shale & Lime	2970	3190		
Lime & Shale	3190	3380		
Lime	3380	3670		
Arbuckle	3670	3742		

DST #1 3654-60
 Tool Open 15-30-10; weak blow
 5 min., flushed tool
 Rec: 5' mud
 IFP: 20-20
 IBHP: 1030

USE ADDITIONAL SHEETS, IF NECESSARY, TO COMPLETE WELL RECORD.

Date Received	<i>John O. Farmer</i>
	Signature
	President
	Title
	September 20, 1977
	Date