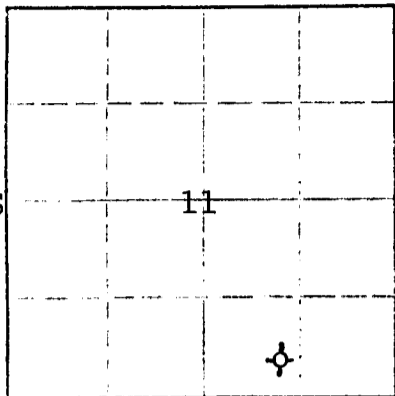


15-051-20055-00-00
WELL PLUGGING RECORD

Give All Information Completely
Make Required Affidavit
Mail or Deliver Report to:
Conservation Division
State Corporation Commission
212 No. Market
Wichita, Kansas 17W

NORTH



Locate well correctly on above Section Plat

Ellis County, Sec. 11 Twp. 12S Rge. 17 (E) 17 (W)
Location as "NE/CNW/SW" or footage from lines SE SW SE
Lease Owner Rains & Williamson Oil Co., Inc.
Lease Name HALL Well No. 1
Office Address 1425 Wichita Plaza - Wichita, Kansas 67202
Character of Well (completed as Oil, Gas or Dry Hole) Dry Hole
Date well completed 5-3 19 67
Application for plugging filed 5-3 19 67
Application for plugging approved 5-3 19 67
Plugging commenced 5-3 19 67
Plugging completed 11:50 P.M. 5-3 19 67
Reason for abandonment of well or producing formation No oil or gas found in commercial quantities.
If a producing well is abandoned, date of last production -- 19 --
Was permission obtained from the Conservation Division or its agents before plugging was commenced? Yes

Name of Conservation Agent who supervised plugging of this well Leo Massey, Hays, Kansas
Producing formation None Depth to top -- Bottom -- Total Depth of Well 3728 Feet
Show depth and thickness of all oil, gas and geologic formations.

OIL, GAS OR WATER RECORDS

CASING RECORD

FORMATION	CONTENT	FROM	TO	SIZE	PUT IN	PULLED OUT
				8-5/8"	218'	-0-

Describe in detail the manner in which the well was plugged, indicating where the mud fluid was placed and the method or methods used in introducing it into the hole. If cement or other plugs were used, state the character of same and depth placed, from _____ feet to _____ feet for each plug set.

Pushed plug to 500'. Spotted 25 sacks cement. Pushed second plug to 210', spotted with 20 sacks cement. Mud back to 40', set solid bridge and capped with 8 sacks, 2 sacks in rat hole.

15-051-20055-00-00
MAY 8 1967
CONSERVATION DIVISION

(If additional description is necessary, use BACK of this sheet)
Name of Plugging Contractor Rains & Williamson Oil Co., Inc.
Address 1425 Wichita Plaza - Wichita, Kansas 67202

STATE OF KANSAS, COUNTY OF SEDGWICK, ss.
Wilson Rains

(owner or operator) of the above-described well, being first duly sworn on oath, says: That I have knowledge of the facts, statements, and matters herein contained and the log of the above-described well as filed and that the same are true and correct. So help me God.

(Signature) Wilson Rains
1425 Wichita Plaza - Wichita, Kansas

SUBSCRIBED AND SWORN TO before me this 5th day of May, 19 67

My commission expires March 3, 1970
Mary J. Brown Notary Public.

15-051-20055-00-00

ROTARY DRILLING LOG

Operator: Rains & Williamson Oil
Co., Inc.
#1 HALL
SE SW SE Section 11-12S-17W
Ellis County, Kansas

Contractor: Rains & Williamson
Oil Co., Inc.

Commenced: 4-27-67

Completed: 5-3-67

Remarks: Set 8-5/8" surface
casing at 218' w/
150 sacks GL-3
cement.


Formations:

Rock	20'
Rock and Shale	45'
Shale	220'
Shale and Shells	440'
Shale	827'
Sand	963'
Shale	1310'
Anhydrite	1355'
Shale	1910'
Lime and Shale	2380'
Lime	2505'
Shale and Lime	2940'
Lime and Shale	3215'
Lime	3300'
Lime and Shale	3405'
Lime	3728'
Rotary Total Depth (D & A)	3728'


RECEIVED
 5-8-1967
 MAY 8 1967
 DIVISION
 KANSAS

We certify the above log is true and correct to the best of our knowledge and belief.

RAINS & WILLIAMSON OIL CO., INC.


Wilson Rains

Subscribed and sworn to before me, a Notary Public within and for the State of Kansas, County of Sedgwick, this 5th day of May, 1967.


Mary J. Brown Notary Public

My Commission Expires: March 3, 1970