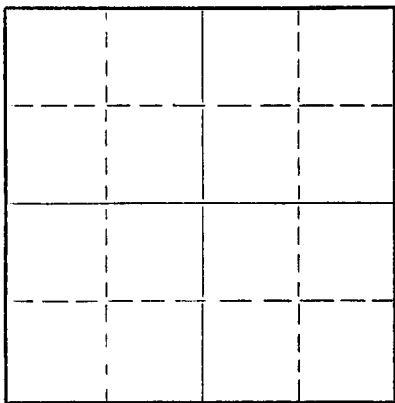


STATE OF KANSAS
STATE CORPORATION COMMISSION

Give All Information Completely
Make Required Affidavit
Mail or Deliver Report to:
Conservation Division
State Corporation Commission
800 Biting Building
Wichita, Kansas

15-051-04422-00-00
WELL PLUGGING RECORD

NORTH



Locate well correctly on above
Section Plat

Ellis County, Sec. 11 Twp. 12 Rge. 17 (E) (W)
Location as "NE/CNW/SW" or footage from lines C. N/2 SE SE
Lease Owner Petroleum, Inc.
Lease Name Hall 'C' Well No. 1
Office Address 305 East Third, Wichita 2, Kansas
Character of Well (completed as Oil, Gas or Dry Hole) Dry Hole
Date well completed July 20, 1952
Application for plugging filed July 20, 1952
Application for plugging approved July 20, 1952
Plugging commenced July 20, 1952
Plugging completed July 20, 1952
Reason for abandonment of well or producing formation Dry Hole

If a producing well is abandoned, date of last production 19
Was permission obtained from the Conservation Division or its agents before plugging was commenced? Yes

Name of Conservation Agent who supervised plugging of this well Mr. Eldon Petty
Producing formation Depth to top Bottom Total Depth of Well 3670 Feet
Show depth and thickness of all water, oil and gas formations.


OIL, GAS OR WATER RECORDS

CASING RECORD

FORMATION	CONTENT	FROM	TO	SIZE	PUT IN	PULLED OUT
				8 5/8"	192'	None

Describe in detail the manner in which the well was plugged, indicating where the mud fluid was placed and the method or methods used in introducing it into the hole. If cement or other plugs were used, state the character of same and depth placed, from feet to feet for each plug set.

Mudded up to 185' and set wooden plug at 185'.
Cemented and displaced 15 sacks cement through
drill pipe. Mudded up to 40' and set wooden
plug. Mixed and dumped down casing 10 sacks
of cement filling to bottom of well cellar.



Name of Plugging Contractor Garvey Drilling Company
Address R. R. #2, Great Bend, Kansas

STATE OF KANSAS, COUNTY OF SEDGWICK, ss.
W. W. Fisher (employee of owner) of the above-described
well, being first duly sworn on oath, says: That I have knowledge of the facts, statements, and matters herein contained and the log of the
above-described well as filed and that the same are true and correct. So help me God.

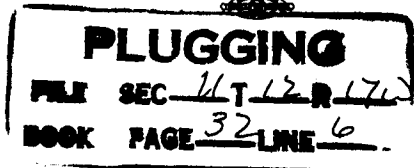
(Signature) WW Fisher
305 East Third, Wichita 2, Kansas
(Address)

SUBSCRIBED AND SWORN to before me this 23rd day of July, 1952

My commission expires October 13, 1954

Notary Public.

24-2675-S 2-52-20M



Petroleum, Inc., Lease Owner
Garvey Drilling Company, Contractor
Drilling Commenced: July 9, 1952
Drilling Completed: July 21, 1952
Casing Record: 8 5/8" @ 192' w/145 sax

Section 11, Twp. 12S, Rge. 17W
Location: C. N/2 SE SE
County: Ellis County, Kansas
R.T.D.: 3670'
Production: D & A

Figures below indicate bottom of formation:

30 Rock
192 Shale & Shells
345 Shale
650 Shale & Shells, & Sand
975 Sand
1245 Shale, Shells, & Sand
1295 Shale & Shells
1330 Anhydrite
2220 Shale & Shells
2350 Lime & Shale
2445 Lime
3185 Shale & Lime
3625 Lime
3661 Conglomerate
3670 Lime

3670' R.T.D.

Tops:

Heebner: 3307 (-1198)
Lansing: 3357 (-1248)
Conglomerate: 3621 (-1511)
Arbuckle: 3661 (-1551)

DST #1, 3406-3455, open 1/2 hour, rec.
8' mud, 850# BHP.

I hereby certify that this is a true and correct log of the
above mentioned well.

PETROLEUM, INC.

By WW Fisher

STATE OF KANSAS)
COUNTY OF SEDGWICK) SS:

Subscribed to and sworn to before me, a Notary Public, in said
County and State, this 23rd day of July, 1952.



PLUGGING

FILE SEC 11 T 12 R 17 S 4 1952

CONSERVATION DIVISION
Wichita, Kansas

My commission expires: October 13, 1954.

Charlotte H. Simon
Notary Public