

15-163-00565-0000

STATE OF KANSAS  
STATE CORPORATION COMMISSION

WELL PLUGGING RECORD

Give All Information Completely  
Make Required Affidavit  
Mail or Deliver Report to:  
Conservation Division  
State Corporation Commission  
800 Biting Building  
Wichita, Kansas

Rooks

County. Sec. 8 Twp. 10S Rge. 20 (E) (W)

Location as "NE/CNW/SW" or footage from lines SW NW NE

Lease Owner JONES, SHELBURNE & FARMER, INC.

Lease Name WILLIAMS Well No. 1

Office Address Russell, Kansas

Character of Well (completed as Oil, Gas or Dry Hole)

Date well completed January 15, 1953

Application for plugging filed January 15, 1953

Application for plugging approved January 15, 1953

Plugging commenced January 15, 1953

Plugging completed January 15, 1953

Reason for abandonment of well or producing formation

If a producing well is abandoned, date of last production 19

Was permission obtained from the Conservation Division or its agents before plugging was commenced? Yes

Name of Conservation Agent who supervised plugging of this well Eldon Petty

Producing formation Depth to top Bottom Total Depth of Well 3953 Feet

Show depth and thickness of all water, oil and gas formations.


OIL, GAS OR WATER RECORDS

CASING RECORD

FORMATION	CONTENT	FROM	TO	SIZE	PUT IN	PULLED OUT

Describe in detail the manner in which the well was plugged, indicating where the mud fluid was placed and the method or methods used in introducing it into the hole. If cement or other plugs were used, state the character of same and depth placed, from feet to feet for each plug set.

Filled hole with mud to 165'; set plug,; 1/2 sack Hulls, 15 sacks Cement. Filled hole with mud to 40'; set plug; then filled to top with 10 sacks cement and 1/2 sack hulls.

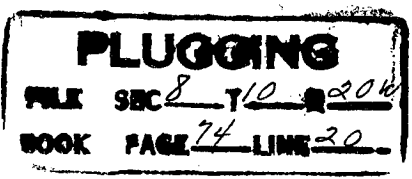



Name of Plugging Contractor C-G DRILLING CO.  
Address 544 Petroleum Building, Wichita, Kansas

STATE OF \_\_\_\_\_, COUNTY OF \_\_\_\_\_, ss. \_\_\_\_\_ (employee of owner) or (owner or operator) of the above-described well, being first duly sworn on oath, says: That I have knowledge of the facts, statements, and matters herein contained and the log of the above-described well as filed and that the same are true and correct. So help me God.

(Signature) John D. Farmer  
(Address)

SUBSCRIBED AND SWORN TO before me this 20th day of January, 1953  
Bonnie Berryhill  
Notary Public.



CONTRACTOR'S WELL LOG

OPERATOR JONES, SHELBURNE & FARMER FARM NAME WILLIAMS #1

LOCATION SW NW NE Sec. 8-10B-20W

POOL NAME Semi-Wildcat COUNTY Hooks STATE Kansas

COMMENCEMENT DATE January 6, 1953 COMPLETION DATE January 15, 1953

LOG OF WELL

Elevation: 227 1/2 R. B.  
All measurements from the top of rotary bushing.

FROM	TO	FORMATION	DEVIATION FROM VERTICAL
0	170		
170	700	Sand-Shale	
700	865	Shale-Shells-Sand	
865	930	Sand	
930	1250	Shale-Sand	
1250	1490	Sand	
1490	1761	Redbed	0° - 1500'
1761	1800	Anhydrite	
1800	1890	Shale	
1890	2215	Shale	0° - 2000'
2215	2375	Lime-Shale	
2375	2530	Lime-Shale	0° - 2500'
2530	2700	Lime-Shale	
2700	2810	Lime-Shale	
2810	2935	Lime-Shale	
2935	3050	Lime-Shale	0° - 3000'
3050	3150	Lime-Shale	
3150	3250	Lime-Shale	
3250	3330	Lime-Shale	
3330	3415	Lime-Shale	
3415	3480	Lime-Shale	
3480	3520	Lime	0° - 3500'
3520	3565	Lime-Shale	
3565	3620	Lime	
3620	3680	Lime	
3680	3730	Lime	
3730	3775	Lime	
3775	3850	Lime	
3850	3930	Conglomerate	
3930	3953	Total Depth	

CASING LEFT IN HOLE AFTER COMPLETION

Ran 169.94' (8 jts.) of 8 5/8" OD Casing

STATE OF KANSAS, COUNTY OF SEDGWICK ) ss.

The undersigned certifies that to the best of her knowledge and belief, the above facts are true and correct.

C-G DRILLING CO.

By Vicky Jacobs

Subscribed and sworn to before me this 19th day of January, 1953.

My commission expires: 11/21/55

**RECEIVED**  
STATE CORPORATION COMMISSION  
FEB 4 - 1953  
CONSERVATION DIVISION  
Wichita, Kansas

Marilyn Schmidt  
Notary Public.

**PLUGGING**  
FILE SEC 8-7-10-20W  
BOOK PAGE 74 LINE 20