


STATE OF KANSAS
STATE CORPORATION COMMISSION

Give All Information Completely
Make Required Affidavit
Mail or Deliver Report to:
Conservation Division
State Corporation Commission
800 Bitting Building
Wichita, Kansas

OR
FORMATION PLUGGING RECORD

Strike out upper line
when reporting plug-
ging off formations.

Ellis County. Sec. 21 Twp. 12 Rge. 19 (W) 19
Location as "NE $\frac{1}{4}$ NW $\frac{1}{4}$ SW $\frac{1}{4}$ " or footage from lines NW NW NW
Lease Owner Brunson Drilling Company, Inc.
Lease Name Wann & Harwood Well No. 1
Office Address 302-304 Central Building; Wichita, Kansas
Character of Well (completed as Oil, Gas or Dry Hole) Dry
Date well completed 2 - 14 19 49
Application for plugging filed 2 - 15 19 49
Application for plugging approved 2 - 15 19 49
Plugging commenced 2 - 15 19 49
Plugging completed 2 - 15 19 49
Reason for abandonment of well or producing formation Dry



Locate well correctly on above
Section Flat

If a producing well is abandoned, date of last production 19
Was permission obtained from the Conservation Division or its agents before plugging was com-
menced? Yes
E. R. Petty

Name of Conservation Agent who supervised plugging of this well
Producing formation Depth to top Bottom Total Depth of Well 3885 Feet
Show depth and thickness of all water, oil and gas formations.

OIL, GAS OR WATER RECORDS

CASING RECORD

Formation	Content	From	To	Size	Put In	Pulled Out
				8 3/8 "	192'	


Describe in detail the manner in which the well was plugged, indicating where the mud fluid was placed and the method or methods used in introducing it into the hole. If cement or other plugs were used, state the character of same and depth placed, from feet to feet for each plug set.

Filled hole with heavy mud to 185'. Set wooden plug @ 185'.

Mixed and pumped thru drill pipe 15 sax cement on top of plug.

Filled hole with heavy mud to 25'. Set wooden plug @ 25'.

Mixed and dumped 10 sax cement on plug.



(If additional description is necessary, use BACK of this sheet)

Correspondence regarding this well should be addressed to Brunson Drilling Company, Inc.
Address 302-304 Central Building; Wichita, Kansas

STATE OF Kansas, COUNTY OF Sedgwick, ss.

Wm. S. Brunson (employee of owner) or (owner or operator) of the above-described well,
being first duly sworn on oath, says: That I have knowledge of the facts, statements, and matters herein contained and the log of the above-
described well as filed and that the same are true and correct. So help me God. BRUNSON DRILLING COMPANY, INC.


(Signature) By William S. Brunson

302-304 Central Building; Wichita, Kans.
(Address)

SUBSCRIBED AND SWORN to before me this 17th day of February, 19 49

My commission expires September 10, 1951

Notary Public.



15-051-00702-00-00

BRUNSON DRILLING COMPANY, INC.

Wann & Harwood #1

NW NW NW Sec. - 21-12-19W
Ellis County, KansasCommenced RD: 2/1/1949
Completed RD: 2/14/1949
Total Depth: 3885'Elevation : 2193'
Initial Prod.: Dry
Contractor : Brunson Drilling Co., Inc.

Casing: 192' - 8 1/2" OD 8rd thd 2 1/2"

STRATA	DEPTH	STRATA	DEPTH
Surface soil & clay	20	Shale & chert	3790
Clay & lime shells	80	Lime & chert	3825
Sand	100	Shale & chert	3860
Shale & lime shells	192	Chert, shale & lime	3885
Shale	375	Total Depth	3885
Shale & shells	625		
Sand & shells	990		
Shale	1330		
Redbed & shale	1540		
Anhydrite	1575		
Redbed	1582		
Redbed & shale	1650		
Shale & shells	1850		
Shale	1990		
Shale & salt	2046		
Shale & lime	2165		
Broken lime	2660		
Lime & shale	2798		
Broken lime	2865		
Lime & shale	2983		
Shale & shells	3104		
Broken lime	3160		
Broken lime & shale	3253		
Shale & lime	3360		
Lime	3443		
Shale & lime	3511		
Lime	3784		

I hereby certify that the above is a true and correct log of said well as reflected by the daily drilling reports.

BRUNSON DRILLING COMPANY, Inc.
By

William S. Brunson
Wm. S. Brunson Sec.

Signed and sworn to in my presence this 13th day of February, 1949, by Wm. S. Brunson, secretary of the Brunson Drilling Company, Inc., a corporation in the State of Kansas.

John C. Retzlaff
Notary Public

My commission expires September 10, 1951.

