

15-051-20740-00-00

STATE OF KANSAS
STATE CORPORATION COMMISSION

Form CP-4

Give All Information Completely
Make Required Affidavit
Mail or Deliver Report to:
Conservation Division
State Corporation Commission
212 No. Market
Wichita, Kansas 67202

WELL PLUGGING RECORD

Ellis County, Sec. 33rd Twp. 12S Rge. (E) 18(W)

Location as "NE/CNWxSWx" or footage from lines NW SE NW

Lease Owner Rains & Williamson Oil Co., Inc.

Lease Name Dumler Well No. 1

Office Address 435 Page Court, 220 W. Douglas, Wichita, Kansas

Character of Well (completed as Oil, Gas or Dry Hole) Dry hole

Date well completed 8-24 19 71

Application for plugging filed 8-24 19 71

Application for plugging approved 8-24 19 71

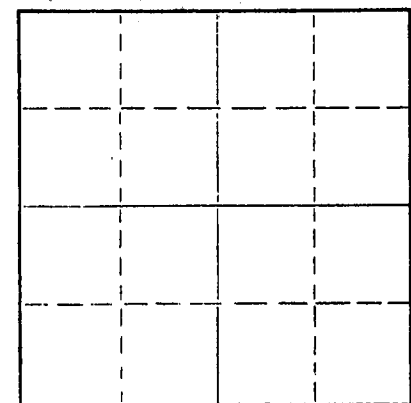
Plugging commenced 8-24 19 71

Plugging completed 8-24 19 71

Reason for abandonment of well or producing formation No oil or gas found in commercial quantities.

If a producing well is abandoned, date of last production ---- 19 --

Was permission obtained from the Conservation Division or its agents before plugging was commenced? Yes



Locate well correctly on above Section Plat

Name of Conservation Agent who supervised plugging of this well Leo Massey

Producing formation _____ Depth to top _____ Bottom _____ Total Depth of Well 3800 Feet

Show depth and thickness of all water, oil and gas formations.

OIL, GAS OR WATER RECORDS

CASING RECORD

FORMATION	CONTENT	FROM	TO	SIZE	PUT IN	PULLED OUT
				8-5/8"	236'	-0-
RECEIVED STATE CORPORATION COMMISSION SEP 8 1971 CONSERVATION DIVISION Wichita, Kansas 09-08-1971						

Describe in detail the manner in which the well was plugged, indicating where the mud fluid was placed and the method or methods used in introducing it into the hole. If cement or other plugs were used, state the character of same and depth placed, from _____ feet to _____ feet for each plug set.

Set first plug at 550 feet with 70 sacks;

second plug at 210 feet with 20 sacks;

top plug at 40 feet with 10 sacks. Cemented

to 3 feet under surface level.

Plugging completed 8:30 a.m. 8-24-71.

Name of Plugging Contractor Rains & Williamson Oil Co., Inc.
Address 435 Page Court, 220 W. Douglas, Wichita, Kansas

STATE OF KANSAS, COUNTY OF SEDGWICK, ss. Wilson Rains


(employee of owner) or (owner or operator) of the above-described well, being first duly sworn on oath, says: That I have knowledge of the facts, statements, and matters herein contained and the log of the above-described well as filed and that the same are true and correct. So help me God.

(Signature) Wilson Rains Wilson Rains

435 Page Court, 220 W. Douglas, Wichita, Ks. (Address)

Subscribed and Sworn to before me this 7 day of September, 19 71

Jeanine Durand Notary Public.



15-051-20740-00-00

ROTARY DRILLING LOG

Operator: Rains & Williamson
Oil Co., Inc.
DUMLER #1
NW SE NW Section 33-12S-18W
Ellis County, Kansas

Contractor: Rains & Williamson
Oil Co., Inc.
Commenced: 8-17-71
Completed: 8-24-71
Casing: 8-5/8"/236'/160 sacks

Formations

Surface Clay and Shale	246'
Shale	860'
D Sand	1070'
Shale and Red Bed	1429'
Anhydrite	1465'
Shale	2150'
Shale and Lime	2305'
Lime and Shale	2725'
Shale and Lime	3200'
Lime and Shale	3380'
Lime	3700'
Lime and Chert	3760'
Chert and Arbuckle	3800'
Rotary Total Depth	3800'


RECEIVED
STATE CORPORATION COMMISSION
SEP 8 1971
CONSERVATION DIVISION
Wichita, Kansas
09-08-1971


We certify the above log is true and correct, to the best of our knowledge and belief.

RAINS & WILLIAMSON OIL CO., INC.,


Wilson Rains

Subscribed and sworn to before me, a Notary Public within and for the State of Kansas, County of Sedgwick, this 7 day of September, 1971.


Jeanine Durand Notary Public



My Commission Expires: 3-31-74