

15-051-20846-00-00

STATE OF KANSAS  
STATE CORPORATION COMMISSION

Form CP-4

WELL PLUGGING RECORD

Give All Information Completely  
Make Required Affidavit  
Mail or Deliver Report to:  
Conservation Division  
State Corporation Commission  
P. O. Box 17027  
Wichita, Kansas 67217  
NORTH


Locate well correctly on above  
Section Plat

Ellis County. Sec. 10 Twp. 12 Rge. 19 (E) W (W)  
Location as "NE/CNW/SW" or footage from lines NE NW SW  
Lease Owner Dreiling Oil, Inc.  
Lease Name Robben Well No. 1  
Office Address Rt. #2, Victoria, Kansas 67671  
Character of Well (completed as Oil, Gas or Dry Hole) Dry Hole  
Date well completed 8-23- 19 72  
Application for plugging filed 8-23 19 72  
Application for plugging approved 8-23 19 72  
Plugging commenced 8-23 19 72  
Plugging completed 8-23 19 72  
Reason for abandonment of well or producing formation Dry Hole

If a producing well is abandoned, date of last production \_\_\_\_\_ 19\_\_\_\_  
Was permission obtained from the Conservation Division or its agents before plugging was commenced? yes

Name of Conservation Agent who supervised plugging of this well Leo Massey, Hays, Kansas 67601  
Producing formation \_\_\_\_\_ Depth to top \_\_\_\_\_ Bottom \_\_\_\_\_ Total Depth of Well 3900 Feet  
Show depth and thickness of all water, oil and gas formations.

OIL, GAS OR WATER RECORDS

CASING RECORD

FORMATION	CONTENT	FROM	TO	SIZE	PUT IN	PULLED OUT
<u>Surface Pipe</u>				<u>8 5/8"</u>	<u>195'</u>	

Describe in detail the manner in which the well was plugged, indicating where the mud fluid was placed and the method or methods used in introducing it into the hole. If cement or other plugs were used, state the character of same and depth placed, from \_\_\_\_\_ feet to \_\_\_\_\_ feet for each plug set.

1st plug was set @ 660'-70 cu. ft. cement  
2nd plug was set @ 180' w/20 cu. ft. cement  
3rd plug was set @ 40' w/ 10 cu. ft. cement

RECEIVED  
STATE CORPORATION COMMISSION

11-29-1972

CONSERVATION DIVISION  
Wichita, Kansas

08-29-1972

(If additional description is necessary, use BACK of this sheet)

Name of Plugging Contractor Dreiling Oil, Inc.  
Address Rt. #2, Victoria, Kansas 67671


STATE OF KANSAS COUNTY OF ELLIS ss.  
I, Joe Hess, Sec. Treas. of Drlg. Contrc. of the above-described well, being first duly sworn on oath, says: That I have knowledge of the facts, statements, and matters herein contained and the log of the above-described well as filed and that the same are true and correct. So help me God.

(Signature) Joe Hess  
JOE HESS, Rt. #2, Victoria, Kansas 67671  
(Address)

SUBSCRIBED AND SWORN TO before me this 28th day of August, 19 72

Patty Rohr  
PATTY ROHR Notary Public.

My commission expires July 20, 1975



# DREILING OIL, INC.

Victoria, Kansas 67671

15-051-20846-00-00

Company	Dreiling Oil, Inc. Rt. #2 Victoria, Kansas 67671	WELL LOG	Sec. 10	Twp. 12	Rng. 19
Farm	Robben No. 1		Location	NE NW SW	
Total Depth	3900'		County	Ellis	
Comm.	8-17-72	Comp. 8-23-72	Elevation:	2228	K. B.
Contractor	Dreiling Oil, Inc. Rt. #2 Victoria, Kansas 67671			2225	D. F.
				2223	G. R.
	Casing Record	Cement Record	Production:		
	195' - 8 5/8"	150 sacks cement	D & A		


Figures Indicate Bottom of Formations

0'	50'	Rock & Surface Clay
50'	195'	Shale & Shells
195'	717'	Shale & Sand
717'	785'	Sand
785'	980'	Shale
980'	1145'	Sand
1145'	1548'	Shale
1548'	1565'	Anhydrite
1565'	1588'	Anhydrite
1588'	2095'	Shale
2095'	2290'	Shale w/Lime
2290'	2545'	Lime & Shale
2545'	2714'	Lime & Shale
2714'	3237'	Lime & Shale
3237'	3355'	Topeka Lime
3355'	3460'	Lime
3460'	3565'	Lime
3565'	3655'	K.C. Lime
3655'	3745'	Lime
3745'	3835'	Lime & Cong.
3835'	3900'	Lime & Cong. Chert
3900'	T.D.	

RECEIVED  
 STATE CORPORATION COMMISSION  
 08-29-1972  
 CONSERVATION DIVISION  
 Wichita, Kansas


STATE OF KANSAS)  
 )ss  
 COUNTY OF ELLIS)

I, Joe Hess, Secretary Treasurer, or Dreiling Oil, Inc. upon oath states the above and foregoing is a true and correct copy from the Daily Drilling Report from the Robben #1.

  
 JOE HESS

Subscribed and sworn to before me this 28th day of August, 1972.



  
 PATTY ROHR NOTARY PUBLIC

My Commission expires: July 20, 1975.