

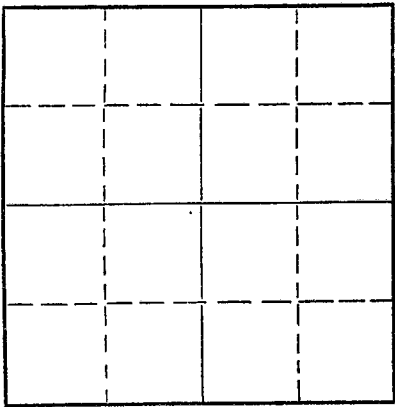
WELL PLUGGING RECORD

Give All Information Completely
Make Required Affidavit
Mail or Deliver Report to:
Conservation Division
State Corporation Commission
800 Bitting Building
Wichita, Kansas

Rocks _____ County, Sec. 2 Twp. 10 Rge. 20 (E) W (W)

Location as "NE/CNW/SW" or footage from lines NW SE NW
Lease Owner The El Dorado Refining Company
Lease Name Marcotte "A" Well No. 1
Office Address 306 Koch Bldg., Wichita, Kansas
Character of Well (completed as Oil, Gas or Dry Hole) Dry Hole
Date well completed July 4 19 54
Application for plugging filed July 4 19 54
Application for plugging approved July 4 19 54
Plugging commenced July 4 19 54
Plugging completed July 4 19 54
Reason for abandonment of well or producing formation Dry Hole

NORTH



Locate well correctly on above Section Plat

If a producing well is abandoned, date of last production _____ 19____
Was permission obtained from the Conservation Division or its agents before plugging was commenced? Yes

Name of Conservation Agent who supervised plugging of this well Eldon Petty
Producing formation _____ Depth to top _____ Bottom _____ Total Depth of Well 3855' Feet
Show depth and thickness of all water, oil and gas formations.

OIL, GAS OR WATER RECORDS

CASING RECORD

FORMATION	CONTENT	FROM	TO	SIZE	PUT IN	PULLED OUT
				8-5/8"	200'	

Describe in detail the manner in which the well was plugged, indicating where the mud fluid was placed and the method or methods used in introducing it into the hole. If cement or other plugs were used, state the character of same and depth placed, from _____ feet to _____ feet for each plug set.

Filled hole with heavy mud through drill pipe to 190', cemented with 15 sacks of cement. Filled hole within 40' of the surface, set top plug with 10 sacks of cement.

(If additional description is necessary, use BACK of this sheet)

Name of Plugging Contractor Sterling Drilling Company
Address Sterling, Kansas

STATE OF KANSAS, COUNTY OF RICE, ss.

Rollin Mead (employee of owner) or (owner or operator) of the above-described well, being first duly sworn on oath, says: That I have knowledge of the facts, statements, and matters herein contained and the log of the above-described well as filed and that the same are true and correct. So help me God.

(Signature) Rollin Mead

Sterling, Kansas (Address)

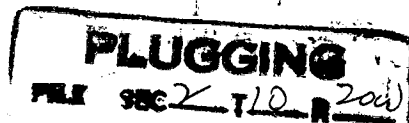
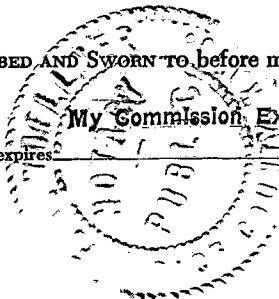
SUBSCRIBED AND SWORN TO before me this 9th day of July, 19 54

My Commission Expires Sept. 17, 1957

My commission expires _____

24-7368-S 3-53-20M

Notary Public.



WICHITA DIVISION
Wichita, Kansas

07-07-54

15-163-03068-0000

STERLING DRILLING CO.

STERLING, KANSAS

WELL LOG-----MARCOTTE "A"-#1

Location: NW SE NW, Section 2-10-20W,
Rooks County, Kansas.

OWNER: The El Dorado Refining Company
ROTARY DRILLING CONTRACTOR: Sterling Drilling Company

COMMENCED: 6-23-54 (w.r.)

COMPLETED: 7-4-54 (w.r.)

TOTAL DEPTH: 3855' (w.r.)

LOG

0-40	Clay & Sand
40-1220	Shale
1220-1450	Sand
1450-1680	Shale
1680-1725	Shale & Shells
1725-1760	Anhydrite
1760-1970	Shale & Shells
1970-2170	Lime & Shale
2170-2340	Shale & Shells
2340-2435	Shale & Lime
2435-2600	Lime
2600-3270	Shale & Lime
3270-3765	Lime
3765-3820	Lime & Shale
3820-3855	Cong. T.D.

CASING RECORD

Ran 200' of 8-5/8" casing, set with 150 sacks of cement.

PRODUCTION

Plugged & abandoned

PLUGGING
 FILE NO. 2-10-20W
 BOOK PAGE 46 LINE 38

RECEIVED
STATE CORPORATION COMMISSION

JUL 11 1954

07-10-54

CONSERVATION DIVISION
Wichita, Kansas