

15-163-03386-0000

STATE OF KANSAS
STATE CORPORATION COMMISSION

WELL PLUGGING RECORD

Give All Information Completely
Make Required Affidavit
Mail or Deliver Report to:
Conservation Division
State Corporation Commission
800 Bitting Building
Wichita, Kansas

Rocks _____ County, Sec. 2 Twp. 10S Rge. (E) 20 (W)

Location as "NE/CNW/SW" or footage from lines NE 1/4 SE 1/4 SW 1/4

Lease Owner Barnett Oil Company

Lease Name Sparks "B" Well No. 3

Office Address 417 First Nat'l Bank Bldg., Wichita, Kansas

Character of Well (completed as Oil, Gas or Dry Hole) Dry Hole

Date well completed January 11, 1954

Application for plugging filed January 11, 1954

Application for plugging approved January 11, 1954

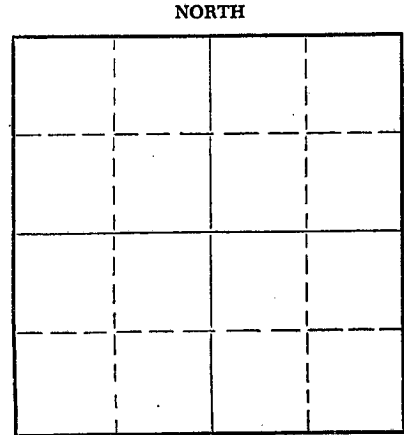
Plugging commenced January 11, 1954

Plugging completed January 11, 1954

Reason for abandonment of well or producing formation Dry Hole

If a producing well is abandoned, date of last production - - - - - 19- -

Was permission obtained from the Conservation Division or its agents before plugging was commenced? Yes



Locate well correctly on above Section Plat

Name of Conservation Agent who supervised plugging of this well Mr. Eldon Petty

Producing formation _____ Depth to top _____ Bottom _____ Total Depth of Well 3851 Feet

Show depth and thickness of all water, oil and gas formations.

OIL, GAS OR WATER RECORDS

CASING RECORD

FORMATION	CONTENT	FROM	TO	SIZE	PUT IN	PULLED OUT
Surface Casing				8 5/8"	161'	None

Describe in detail the manner in which the well was plugged, indicating where the mud fluid was placed and the method or methods used in introducing it into the hole. If cement or other plugs were used, state the character of same and depth placed, from _____ feet to _____ feet for each plug set.

Filled hole with heavy mud from 3851 feet to 155 feet. Set wooden plug at 155 feet and filled surface casing with 1/2 sack of hulls and 15 sacks of cement from 155 feet to 108 feet. Filled surface casing with heavy mud from 108 feet to 40 feet. Set wooden plug at 40 feet and filled surface casing with 1/2 sack of hulls and 10 sacks of cement from 40 feet to bottom of cellar.

STATE CORP. COM.
1-21-54
JAN 21 1954
CONSERVATION DIVISION
WICHITA, KANSAS



(If additional description is necessary, use BACK of this sheet)
Name of Plugging Contractor Barnett Drilling, Inc.
Address 623 First Nat'l Bank Bldg., Wichita, Kansas

STATE OF Kansas COUNTY OF Sedgwick, ss.
W. R. Hunter (employee of owner) or ~~owner~~ of the above-described well, being first duly sworn on oath, says: That I have knowledge of the facts, statements, and matters herein contained and the log of the above-described well as filed and that the same are true and correct. So help me God.

(Signature) W. R. Hunter
417 First Nat'l Bank Bldg., Wichita, Kansas
(Address)

SUBSCRIBED AND SWORN to before me this 19th day of January, 1954

My commission expires February 27, 1956.
Mildred F. Willis
Notary Public.



BARNETT OIL COMPANY
LOG OF SPARKS "B" WELL NO. 3
NE SE SW, SECTION 2-10S-20W
ROOKS COUNTY, KANSAS

DATE COMMENCED: December 31, 1953

DATE COMPLETED: January 11, 1954

<u>Formation</u>	<u>From</u>	<u>To</u>	<u>Remarks</u>
Surface Clay	0	45	
Sand	45	55	
Shale	55	140	
Shells and Shale	140	161	Set 8 5/8", 24# casing at 161'; cemented with 125 sacks of cement.
Shale	161	1225	
Sand	1225	1430	
Shale and Shells	1430	1709	
Anhydrite	1709	1745	
Shale and Shells	1745	1895	
Shale	1895	2055	
Shale and Shells	2055	2290	
Shale and Lime Shells	2290	2380	
Shale and Lime	2380	2565	
Lime	2565	2650	
Shale and Lime	2650	2935	
Lime	2935	3030	
Shale and Lime	3030	3340	
Lime	3340	3415	
Shale and Lime	3415	3485	
Lime	3485	3765	
Shale and Lime	3765	3851	
Total Depth		3851	Dry and Abandoned.

STATE OF KANSAS
 J. A. ...
 CONSTRUCTION DIVISION
 WICHITA, KANSAS

PLUGGING
 FILE SEC 2 T 10 R 20W
 BOOK PAGE 7 LINE 28