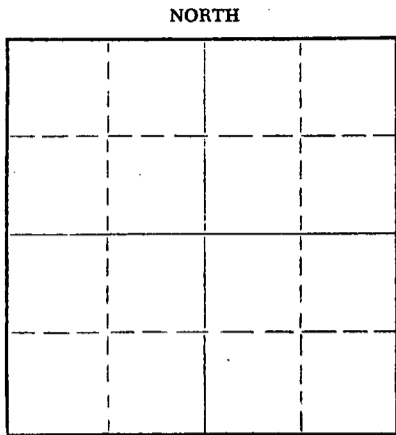


Give All Information Completely
Make Required Affidavit
Mail or Deliver Report to:
Conservation Division
State Corporation Commission
212 North Market, Insurance Bldg.
Wichita, Kansas

15-163-00680-0000
WELL PLUGGING RECORD



Locate well correctly on above Section Plat

Rooks County. Sec. 3 Twp. 10 Rge. 20W (E) W (W)
Location as "NE/CNW $\frac{1}{4}$ SW $\frac{1}{4}$ " or footage from lines C s/2 s/2 NE
Lease Owner Francis Oil & Gas, Inc.
Lease Name Nutsch Well No. B-1
Office Address _____
Character of Well (completed as Oil, Gas or Dry Hole) _____
Date well completed _____ 19____
Application for plugging filed _____ 19____
Application for plugging approved _____ 19____
Plugging commenced June 10 1960
Plugging completed June 19 1960
Reason for abandonment of well or producing formation _____

If a producing well is abandoned, date of last production _____ 19____
Was permission obtained from the Conservation Division or its agents before plugging was commenced? yes

Name of Conservation Agent who supervised plugging of this well Eldon Petty
Producing formation _____ Depth to top _____ Bottom _____ Total Depth of Well 3863 Feet
Show depth and thickness of all water, oil and gas formations.

OIL, GAS OR WATER RECORDS

CASING RECORD

FORMATION	CONTENT	FROM	TO	SIZE	PUT IN	PULLED OUT
				8 5/8	200'	none
				5 1/2	3843	1397'

Describe in detail the manner in which the well was plugged, indicating where the mud fluid was placed and the method or methods used in introducing it into the hole. If cement or other plugs were used, state the character of same and depth placed, from _____ feet to _____ feet for each plug set.

Plugged off bottom with sand from 3863' to 3830'. Dumped 4 sx. cement. Pulled pipe to 550', Pumped in 35 sx. gel-mud. Mixed and pumped in 20 sx. cement. Pulled pipe to 170' and pumped in 20 sx. cement. Pulled rest of pipe and pumped in 10 sx. cement from 30' to base of cellar.

RECEIVED
STATE CORPORATION COMMISSION
7-7-60
JUL 7 1960

CONSERVATION DIVISION
Wichita, Kansas

(If additional description is necessary, use BACK of this sheet)

Name of Plugging Contractor Ace Pipe Pulling Company License # 2
Address Box 304 Great Bend, Kansas

STATE OF Kansas, COUNTY OF Barton, ss.
I. W. J. Hall (employee of owner) or (owner or operator) of the above-described well, being first duly sworn on oath, says: That I have knowledge of the facts, statements, and matters herein contained and the log of the above-described well as filed and that the same are true and correct. So help me God.

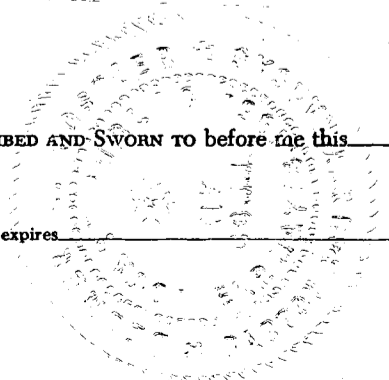
(Signature) [Signature]

(Address) _____

SUBSCRIBED AND SWORN TO before me this 5 day of July, 19 60

My commission expires _____

[Signature]
Notary Public.



KANSAS GEOLOGICAL SOCIETY
 KANSAS WELL SAMPLING BUREAU - KANSAS WELL SAMPLING BUREAU
 KANSAS GEOLOGICAL SOCIETY BUILDING
 508 EAST MURDOCK - WICHITA, KANSAS

15-163-00680-0000

COMPANY Francis Oil & Gas, Inc.

SEC. 3 T. 10S R. 20W

FARM Nutsch B

NO. 1

LOC. C S/2 S/2 NE

TOTAL DEPTH 3847'

COMM. 7/25/54

COMP. 8/6/54

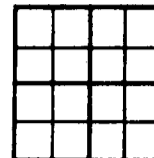
COUNTY Rooks

KANSAS

SHOT OR TREATED

CONTRACTOR H-30, Inc.

ISSUED



CASING

20	10	
15	8	211'
12	6	
13	5	3843'

ELEVATION 2274 K.B.

PRODUCTION

FIGURES INDICATE BOTTOM OF FORMATIONS

Surface Clay	25
Fine Sand	95
Shale	790
Sand	820
Shale & Sand	910
Sand	1190
Shale	1225
Shale, Sand & Shells	1725
Shale & Shells	1760
Anhydrite	1795
Red Bed & Shale	1925
Shale, Shells & Salt	2190
Shale & Lime - Broken	2325
Shale & Lime	3232
Shale & Lime - Broken	3349
Shale & Lime	3534
Lime	3605
Shale & Lime	3660
Lime	3663
Lime & Shale	3742
Lime	3787
Lime & Shale	3847

RECEIVED
 STATE COMMISSION

APR 29 1960

CONSERVATION DIVISION
 Wichita, Kansas

FORMATION TOPS (K. B. Meas.)

HEEBNER	3508
TORONTO	3528
LANSING	3547
BASE KANSAS CITY	3764
CONGLOMERATE	3807
ARBUCKLE	3840

I hereby certify that this is a true and correct log of the above described well as shown by the drilling reports.

H-30, INC.

By Merle Butting

STATE OF KANSAS
 COUNTY OF SEDGWICK

Subscribed and sworn to before me, a notary public, in and for said County and State this 10th day of August, 1954.

Rose Lucey
 Notary Public

My Commission expires February 13, 1956.