

STATE OF KANSAS  
STATE CORPORATION COMMISSION

WELL PLUGGING RECORD


OR  
FORMATION PLUGGING RECORD

Strike out upper line  
when reporting plug-  
ging off formations.

Give All Information Completely  
Make Required Affidavit  
Mail or Deliver Report to:  
Conservation Division  
State Corporation Commission  
800 Bitting Building  
Wichita, Kansas

Rooks County Sec. 3 Twp. 10 Rge. (E) 20 (W)  
Location as "NE $\frac{1}{4}$ NW $\frac{1}{4}$ SW $\frac{1}{4}$ " or footage from lines Center WL NW SE  
Lease Owner Falcon Seaboard Drilling Company  
Lease Name Nutsch Well No. 1  
Office Address 306 Union National Bank Building, Wichita, Kansas  
Character of Well (completed as Oil, Gas or Dry Hole) Dry Hole  
Date well completed 1-7-43 19  
Application for plugging filed 1-7-43 19  
Application for plugging approved 1-7-43 19  
Plugging commenced 1-7-43 19  
Plugging completed 1-7-43 19  
Reason for abandonment of well or producing formation Dry hole

NORTH



Locate well correctly on above  
Section Plat

Name of Conservation Agent who supervised plugging of this well C. T. Alexander  
Producing formation Depth to top Bottom Total Depth of Well 3948 Feet

Show depth and thickness of all water, oil and gas formations.

OIL, GAS OR WATER RECORDS


CASING RECORD

| Formation | Content | From | To | Size | Put In | Pulled Out |
|-----------|---------|------|----|------|--------|------------|
| Sand      | water   | 10   | 60 |      |        |            |
|           |         |      |    |      |        |            |
|           |         |      |    |      |        |            |
|           |         |      |    |      |        |            |
|           |         |      |    |      |        |            |
|           |         |      |    |      |        |            |
|           |         |      |    |      |        |            |
|           |         |      |    |      |        |            |
|           |         |      |    |      |        |            |
|           |         |      |    |      |        |            |

Describe in detail the manner in which the well was plugged, indicating where the mud fluid was placed and the method or methods used in introducing it into the hole. If cement or other plugs were used, state the character of same and depth placed, from feet to feet for each plug set.

Hole was filled with mud from 3948' to 110', circulated each 500' while laying down drill pipe. Wooden plug placed at 110', cemented to 65'. Mud to 26', wooden plug placed at 26', cement to bottom of cellar.

**PLUGGING**  
FILE SEC 3-T-10-R 20-W  
BOOK PAGE 60-LINE 28



(If additional description is necessary, use BACK of this sheet)

Correspondence regarding this well should be addressed to Falcon Seaboard Drilling Company  
Address 306 Union National Bank Building, Wichita, Kansas

STATE OF Kansas, COUNTY OF Sedgwick, ss.

Edward M. Swearer (employee of owner) or (owner or operator) of the above-described well, being first duly sworn on oath, says: That I have knowledge of the facts, statements, and matters herein contained and the log of the above-described well as filed and that the same are true and correct. So help me God.

(Signature) *Edward M. Swearer*  
306 Union Nat'l Bldg., Wichita, Kansas  
(Address)

SUBSCRIBED AND SWORN to before me this 11th day of January, 19 43



*Maxine Fisher*  
Notary Public.

My commission expires August 31, 1946

FALCON SEABOARD DRILLING COMPANY

Sec. 3 T.10S R.20E

C & L No. SE

No. 1 Nutsch

Rooks County, Kansas

Total Length 3948

Comm. Dec. 13, 1942 Comp. Jan. 7, 1943

Ran 120' of 8" surface pipe

|                       |      |
|-----------------------|------|
| Sand and Shale        | 88   |
| Shale                 | 825  |
| Shale-Lime Shells     | 930  |
| Sand                  | 970  |
| Shale and Lime Shells | 1125 |
| Shale                 | 1160 |
| Sand                  | 1450 |
| Shale                 | 1475 |
| Red bed-Shale         | 1705 |
| Sandy Lime            | 1750 |
| Shale and Lime        | 1865 |
| Shale and Shells      | 2260 |
| Shale and Lime        | 2320 |
| Lime                  | 2520 |
| Shale and Lime        | 2600 |
| Shale                 | 2735 |
| Broken Lime           | 2751 |
| Lime                  | 3130 |
| Shale                 | 3166 |
| Lime                  | 3490 |
| Lime and Shale        | 3561 |
| Lime                  | 3620 |
| Soft Lime-oil stains  | 3624 |
| Lime                  | 3646 |
| Lime and Conglomerate | 3680 |
| Lime                  | 3755 |
| Shale                 | 3760 |
| Lime and Shale        | 3807 |
| Conglomerate          | 3860 |
| Cherty Conglomerate   | 3884 |
| Conglomerate          | 3898 |
| Arbuckle Lime         | 3248 |
| Total Depth           |      |

STATE OF KANSAS  
COUNTY OF SEDGWICK

First, being duly sworn, Edward M. Swearer hereby states that the information contained herein is a true and correct log on the above described well.

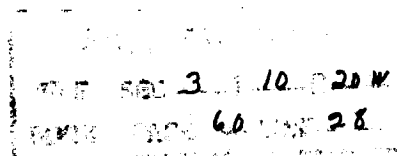
Further affiant saith not.

Edward M. Swearer

Subscribed and sworn to before me  
this 11th day of January, 1943.

Maxine Fisher  
Notary Public

My commission expires August 31, 1946



# Plugging Instructions

## How Well Shall Be Plugged

Date 1-7 1943

Location C. W. L. NW SE

Sec. 3 Twp. 10 Rge. S. W.

Operators Falcon & Johnson

Address 306 Union North Bank Wichita Kansas

Lease Mitsch Well No. 7 County Rock

Total Depth 3948 ft. P. B. to \_\_\_\_\_ ft.

The hole shall be filled with mud or cement from 3948 ft.

to 110 ft. and mud, rock and bridge to 110 ft.

and cement to 6.5 ft. and mud, rock and bridge to

26 ft. and cement to 6 ft. and mud, rock

and bridge to \_\_\_\_\_ ft. and cement to \_\_\_\_\_ ft.

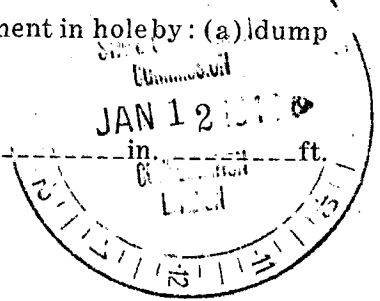
and mud to top of surface.

A rotary drilled dry hole that has only the surface pipe lift in the hole shall be filled with heavy rotary pit mud or mud and cement up to the bottom of the surface pipe or at approximately (50) below the fresh water, where the hole shall be bridged and cemented and then filled with extra heavy mud and cement to top of surface.

The operator shall have the option as to the method of placing cement in hole by: (a) dump bailer, (b) pumped through tubing, (c) pump and plug.

Pipe in hole 8 in. 110 ft. \_\_\_\_\_ in. \_\_\_\_\_ ft.

\_\_\_\_\_ in. \_\_\_\_\_ ft. \_\_\_\_\_ in. \_\_\_\_\_ ft.



**PLUGGING**  
FILE SEC-3-T-10-R 20M  
BOOK PAGE-60-LINE-28

(Signed) T. A. Evans



STATE OF KANSAS  
 STATE CORPORATION COMMISSION  
 CONSERVATION DIVISION  
 800 BITTING BUILDING  
 WICHITA, KANSAS  
 January 11, 1943

IN REPLY PLEASE  
 REFER TO THIS  
 SUBJECT

Falcon Seaboard Drilling Co.  
 306 Union National Bank Bldg.  
 Wichita, Kansas

IN ACCOUNT WITH Conservation Division, State Corporation Commission  
 Wichita, Kansas

WE Charge YOU

Plugging Assessment.....\$ 25.00

Well No. 1  
 Farm Nutsch  
 Description C W NW SE 3-10-20W  
 County Rooks  
 File 60-28

*Pd 1/14/43  
 M. E. M.*

The assessment for the plugging of all wells is one cent per foot, with a maximum of \$25.00 and a minimum of \$5.00.

This assessment will be past due February 9, 1943

PLEASE RETURN ONE COPY WITH REMITTANCE

NOTE: Please furnish this office with a written application, log and plugging record on the above well.

