

WELL PLUGGING RECORD

STATE OF KANSAS STATE CORPORATION COMMISSION

FORMATION PLUGGING RECORD

Give All Information Completely Make Required Affidavit Mail or Deliver Report to: Conservation Division State Corporation Commission 800 Bitting Building Wichita, Kansas

Strike out upper line when reporting plugging off formations.

Rocks County Sec. 3 Twp. 10S Rge. 20 (W)

Location as "NE 1/4 NW 1/4 SW 1/4" or footage from lines NE 1/4 NE 1/4 NE 1/4

Lease Owner Heathman-Honaker Drilling Co., Inc.

Lease Name NUTSCH Well No. 1

Office Address 510 Orpheum Building, Wichita 2, Kansas

Character of Well (completed as Oil, Gas or Dry Hole) dry hole

Date well completed 1-17-19 49

Application for plugging filed 1-17-19 49

Application for plugging approved 1-17-19 49

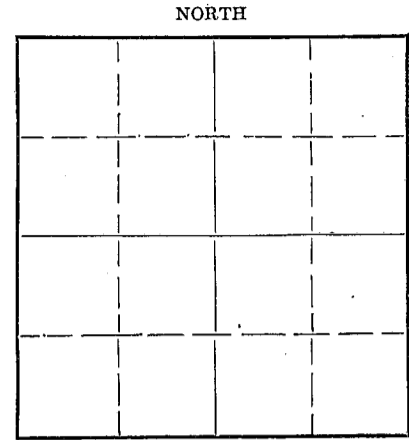
Plugging commenced 4:00 P.M. 1-17-19 49

Plugging completed 10:15 P.M. 1-17-19 49

Reason for abandonment of well or producing formation dry hole

If a producing well is abandoned, date of last production

Was permission obtained from the Conservation Division or its agents before plugging was commenced? Yes



Locate well correctly on above Section Plat

Name of Conservation Agent who supervised plugging of this well C. D. Stough, Box 207, Great Bend, Kansas

Producing formation Depth to top Bottom Total Depth of Well 3913' Feet

Show depth and thickness of all water, oil and gas formations.

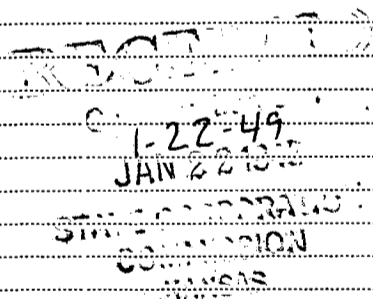
OIL, GAS OR WATER RECORDS

CASING RECORD

Table with columns: Formation, Content, From, To, Size, Put In, Pulled Out. Row 1: none, 8-5/8" surface (10 jts.) cemented @ 202' w/ 150 sacks none

Describe in detail the manner in which the well was plugged, indicating where the mud fluid was placed and the method or methods used in introducing it into the hole. If cement or other plugs were used, state the character of same and depth placed, from feet to feet for each plug set.

Filled hole with heavy mud to 200' cemented bottom hole plug with 15 sacks cement. Hole filled with heavy mud to within 30' of top of hole; top hole plug cement with 10 sacks cement. Surface pipe cut off 2 1/2' below level of ground.



(If additional description is necessary, use BACK of this sheet)

Correspondence regarding this well should be addressed to Heathman-Honaker Drilling Co., Inc.

Address 510 Orpheum Building Wichita, Kansas

STATE OF Kansas COUNTY OF Sedgwick ss.

H. D. Shreve (employee of owner) of the above-described well,

being first duly sworn on oath, says: That I have knowledge of the facts, statements, and matters herein contained and the log of the above-described well as filed and that the same are true and correct. So help me God.



(Signature) H. D. Shreve

510 Orpheum Building, Wichita 2, Kansas (Address)

SUBSCRIBED AND SWORN to before me this 21st day of January, 1949

My commission expires June 28, 1952.

D. Marjorie Matt Notary Public.



NUTSCH NO. 1 WELL

Location: Approx. C. NE/4 NE/4 NE/4 Sec.3-10S-20W Rooks County, Kansas Date Spudded: 1-7-49  
 Operator: Heathman-Honaker Drilling Co., Inc. Total Depth: 3913'  
 Contractor: Heathman-Honaker Drilling Co., Inc. Elevation: 2259 DF  
 2261 KB  
 Casing Record: 10 jts. 8-5/8" or 206.92' thds. off surface casing cemented at 202' w/150 sacks bulk cement.  
 No oil string run.  
 Dry and abandoned: 1-17-49

FORMATION TOPS

Anhydrite	1735
Heebner	3504
Lansing	3541 (-1280 KB)
Conglomerate	3832 (-1571 KB)
Total Depth	3913 (-1652 B)

No shows

LOG

(Figures indicate bottom of formation)

Surface soil	0 to 40
Sand and shale	202
Shale	700
Shale and sand	1475
Shale shells	1735
Anhydrite	1773
Shale shells	2018
Shale and lime	2280
Shale	2430
Shale and lime	2526
Lime and shale	2640
Shale and lime	2890
Shale	2960
Lime shale	3571
Lime	3655
Lime and shale	3832
Conglomerate and chert	3870
Shale and chert	3913
Total Depth	3913'

The undersigned, H. D. Shreve, of the Heathman-Honaker Drilling Co., Inc., hereby certifies that the above log is a true and correct log of the formations encountered in drilling the above noted well as reflected by the Daily Drilling Reports.

HEATHMAN-HONAKER DRILLING CO., INC.

BY: H. D. Shreve  
H. D. Shreve

Subscribed and sworn to before me  
 this 21st day of January 1949.

Marjorie Matt  
 Notary Public

My commission expires: June 28, 1952.

