


WELL PLUGGING RECORD

Give All Information Completely
Make Required Affidavit
Mail or Deliver Report to:
Conservation Division
State Corporation Commission
800 Bitting Building
Wichita, Kansas

NORTH



Locate well correctly on above
Section Plat

Rooks County, Sec. 4 Twp. 10 Rge. 20 (E)W (W)
Location as "NE/CNW%SW%" or footage from lines NE SW SE
Lease Owner Okmar Oil Co.
Lease Name Glick Well No. 8
Office Address 817 Un. Natl. Bldg., Wichita, Kansas
Character of Well (completed as Oil, Gas or Dry Hole) Dry Hole
Date well completed 12-19 1954
Application for plugging filed 12-19 1954
Application for plugging approved _____ 19____
Plugging commenced 12-19 1954
Plugging completed 12-19 1954
Reason for abandonment of well or producing formation Dry Hole

If a producing well is abandoned, date of last production _____ 19____
Was permission obtained from the Conservation Division or its agents before plugging was commenced? Yes

Name of Conservation Agent who supervised plugging of this well Eldon Petty
Producing formation _____ Depth to top _____ Bottom _____ Total Depth of Well 3878 Feet
Show depth and thickness of all water, oil and gas formations.

OIL, GAS OR WATER RECORDS

CASING RECORD

FORMATION	CONTENT	FROM	TO	SIZE	PUT IN	PULLED OUT
				8-5/8"	180'	0

Describe in detail the manner in which the well was plugged, indicating where the mud fluid was placed and the method or methods used in introducing it into the hole. If cement or other plugs were used, state the character of same and depth placed, from _____ feet to _____ feet for each plug set.

Button plug pushed to bottom of surface. 15 Sacks cement on bottom plug. Filled with mud to 35' of surface. Put 1/2 sack of hulls on top of hole and 8 sacks cement on top of hulls and cement to ground level.

2-11-55
FEB

(If additional description is necessary, use BACK of this sheet)
Name of Plugging Contractor H & H Drilling Co.
Address P. O. Box 54, Wichita, Kansas



STATE OF Kansas, COUNTY OF Barton, ss.
W. C. Hager (employee of owner) or (owner or operator) of the above-described well, being first duly sworn on oath, says: That I have knowledge of the facts, statements, and matters herein contained and the log of the above-described well as filed and that the same are true and correct. So help me God.

(Signature) W. C. Hager
Great Bend, Kansas
(Address)

SUBSCRIBED AND SWORN TO before me this 7th day of February, 1955

My commission expires 12-11-58

J. P. Brown
Notary Public.




CERTIFIED DRILLER'S LOG

COMPANY: OKMAR OIL COMPANY LEASE: GLICK #8
 CONTRACTOR: H & H DRILLING COMPANY LOCATION: NE SW SE
 COMMENCED: 12-10-54 4-10-20W
 Rooks County, Kansas
 COMPLETED: 12-20-54 CASING RECORD:
 180' of 8-5/8", cem. w/150 sacks.
 ELEVATION: 2254 RB
 POTENTIAL: D&A

<u>FORMATION</u>	<u>DEPTH</u>
Clay	0 - 25
Sand	25 - 37
Shale	37 - 880
Sand and Shale	880 - 1580
Red Bed	1580 - 1730
Anhydrite	1730 - 1765
Shale and Shells	1765 - 2230
Broken Lime	2230 - 2405
Lime and Shale	2405 - 3469
Lime	3469 - 3739
Lime, Shale and Chert	3739 - 3802
Chert	3802 - 3875
RTD	3875

I hereby certify that this is a true and correct copy of the above log to the best of my knowledge.

R. E. Hartman
R. E. HARTMAN



SS

RECEIVED
STATE CORPORATION COMMISSION
FEB 11 1955
CONSERVATION

Subscribed and sworn to before me this 28th day of December, 1954

Ella Press
Notary Public

My Commission Expires: August 25, 1956

PLUGGING
FILE SEC 4 10 R-20W
BOOK PAGE 87 LINE 2