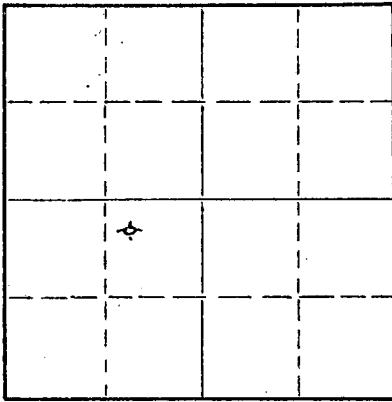


STATE OF KANSAS
STATE CORPORATION COMMISSION

WELL PLUGGING RECORD

Give All Information Completely
Make Required Affidavit
Mail or Deliver Report to:
Conservation Division
State Corporation Commission
800 Bitting Building
Wichita, Kansas

NORTH



Locate well correctly on above
Section Plat

Rooks County, Sec. 4 Twp. 10S Rge. 20 (E) W (W)
Location as "NE/CNW/SW" or footage from lines NW/4 NE/4 SW/4
Lease ~~Owner~~ Operator: Birmingham-Bartlett Drilling Co.
Lease Name Towns Well No. 2
Office Address 300 Kaufman Building, Wichita 2, Kansas
Character of Well (completed as Oil, Gas or Dry Hole) Dry Hole
Date well completed November 17, 19 54
Application for plugging filed (verbal) November 17, 19 54
Application for plugging approved (verbal) November 17, 19 54
Plugging commenced November 17, 19 54
Plugging completed November 17, 19 54
Reason for abandonment of well or producing formation Dry Hole

If a producing well is abandoned, date of last production 19
Was permission obtained from the Conservation Division or its agents before plugging was commenced? Yes

Name of Conservation Agent who supervised plugging of this well Eldon Petty
Producing formation Depth to top Bottom Total Depth of Well 3860 Feet
Show depth and thickness of all water, oil and gas formations.

OIL, GAS OR WATER RECORDS

CASING RECORD

FORMATION	CONTENT	FROM	TO	SIZE	PUT IN	PULLED OUT
		0	148'	8-5/8"	148'	none

Describe in detail the manner in which the well was plugged, indicating where the mud fluid was placed and the method or methods used in introducing it into the hole. If cement or other plugs were used, state the character of same and depth placed, from feet to feet for each plug set.

15 sacks cement and 1/2 sack hulls on bottom. Plug set at 140'. 10 sacks cement and 1/2 sack hulls on top. Plug set at 40'. Filled with mud to surface.


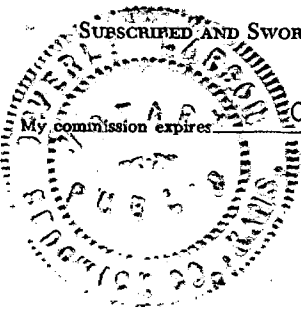
(If additional description is necessary, use BACK of this sheet)
Name of Plugging Contractor Birmingham-Bartlett Drilling Co.
Address 300 Kaufman Bldg., Wichita, Kansas

STATE OF Kansas, COUNTY OF Sedgwick, ss.
Richard Hindery, partner of Birmingham-Bartlett Drilling Co., operator and contractor well, being first duly sworn on oath, says: That I have knowledge of the facts, statements, and matters herein contained and the log of the above-described well as filed and that the same are true and correct. So help me God. BIRMINGHAM-BARTLETT DRILLING CO.

(Signature) BY Richard Hindery Partner
300 Kaufman Building, Wichita 2, Kansas
(Address)

SUBSCRIBED AND SWORN to before me this 19th day of November, 19 54
October 2, 1958

Beverly Larson Notary Public.



11-20-54

TOWNS NO. 2 WELL

LOCATION: NW/4 NE/4 SW/4 SPUDED: 11- 8-54
 Section 4-10S-20W
 Rooks County, Kansas COMPLETED: 11-17-54

OPERATOR and
 CONTRACTOR: Birmingham-Bartlett Drilling Co.
 300 Kaufman Building
 Wichita 2, Kansas

SURFACE CASING: 8-5/8" 24# casing cemented at 148'
 with 125 sacks cement and 2 cc.

OIL STRING: None set. Dry and Abandoned.

L O G

(Figures indicate bottom of formation)

0 - 148	Shale and shells
205	Shale
900	Shale and shells
1160	Sand
1650	Shale and sand
1745	Shale and shells
1780	Anhydrite
2280	Shale and shells
2485	Shale
3505	Shale and lime
3775	Lime
3844	Conglomerate
3860	Lime
3860	RTD - D & A

The undersigned, Richard Hindery, one of the partners of Birmingham-Bartlett Drilling Co., hereby certifies that the above is a true and correct log of the formations encountered in drilling the Towns No. 2 Well as shown in the daily drilling reports.

BIRMINGHAM-BARTLETT DRILLING CO.

By Richard Hindery

Subscribed and sworn to before me
 this 19th day of November 1954.

Beverly Larson
 Notary Public

My commission expires October 2, 1958.

