

TYPE

NOTICE OF INTENTION TO DRILL

C-1

TO BE FILED WITH THE STATE CORPORATION COMMISSION
PRIOR TO COMMENCEMENT OF WELL

API Number 15-163-20,900
(For office use only) - OOOO

1. Operator Champlin Petroleum Company
Address 2601 N.W. Expressway, Okla. City, Ok.
73112
2. Contractor Red Tiger Drilling Company
Address 1720 Ks State Bldg, Wichita, Ks. 67202
3. Type of Equipment: Rotary Cable Tool _____
4. Well to be Drilled for: Oil Gas _____
Disposal _____ Input _____ Other _____
5. Depth of Deepest Fresh Water within 1 mile 75 ft.
6. Depth of Municipal Water Well within 3 miles NONE ft.
7. Depth to Protect all Fresh Water 225 ft.
8. Amount of Surface Casing to be set 235 ft.
9. Alternate No. 1 _____ No. 2

Starting Date March 9, 1979

County Rooks

Sec 15 Twp 10S S Rge 20 ^W

Spot Location C NW SW SE

Nearest Lease Line 330 ft.

Lease Name Marcotte

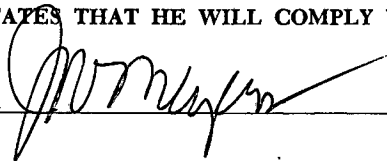
Well No. 10

Est. Total Depth 3726 ft.

REMARKS:


OPERATOR STATES THAT HE WILL COMPLY WITH K. S. A. 55-128

Signature of Operator _____



Ok
JB



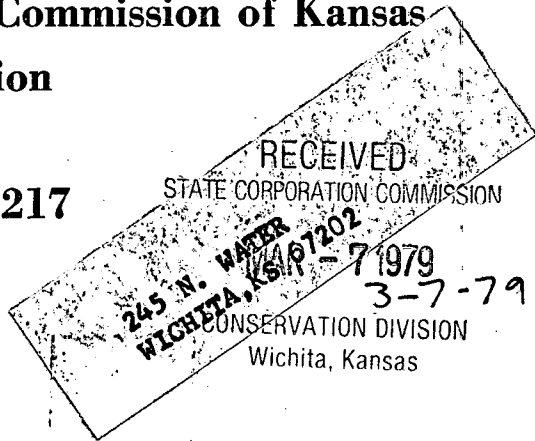


State Corporation Commission of Kansas

Conservation Division

P. O. Box 17027

Wichita, Kansas 67217



(IF PREFERRED, MAIL IN ENVELOPE)