


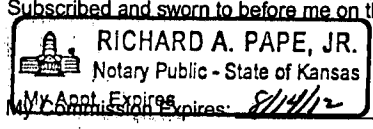
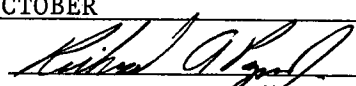
KANSAS CORPORATION COMMISSION
OIL & GAS CONSERVATION DIVISION

Form CDP-5
August 2008
Form must be Typed

EXPLORATION & PRODUCTION WASTE TRANSFER

Operator Name: <u>WHITE PINE PETROLEUM CORPORATION</u>		License Number: <u>5044</u>	
Operator Address: <u>110 S. MAIN, STE. 500 WICHITA, KS 67202</u>			
Contact Person: <u>WILBUR C. BRADLEY</u>		Phone Number: <u>(316) 262 - 5429</u>	
Permit Number (API No. if applicable): <u>15077216540000</u>		Lease Name: <u>YOUNGERS</u>	
Source of Waste: <input type="checkbox"/> Emergency Pit <input type="checkbox"/> Dike <input type="checkbox"/> Workover Pit <input type="checkbox"/> Settling Pit <input checked="" type="checkbox"/> Drilling Pit <input type="checkbox"/> Burn Pit <input type="checkbox"/> Haul-off Pit <input type="checkbox"/> Steel Pit <input type="checkbox"/> Spill / Escape		Well Number: <u>1</u>	
		Source Location (QQQQ): <u> </u> - <u> </u> - <u>SE</u> - <u>NW</u> Sec. <u>2</u> Twp. <u>31</u> R. <u>6</u> <input type="checkbox"/> East <input checked="" type="checkbox"/> West <u>2030</u> Feet from <input checked="" type="checkbox"/> North / <input type="checkbox"/> South Line of Section <u>1930</u> Feet from <input type="checkbox"/> East / <input checked="" type="checkbox"/> West Line of Section <u>HARPER</u> County	
Type of waste to be disposed: <input checked="" type="checkbox"/> Fluid <input type="checkbox"/> Soil <input type="checkbox"/> Mud / Cuttings <input type="checkbox"/> Other: _____			
Amount of waste: <u>3</u> No. of loads <u>240</u> Barrels _____ Tons _____ YDS			
Destination of waste: <input type="checkbox"/> Reserve Pit <input type="checkbox"/> Haul Off Pit <input checked="" type="checkbox"/> Disposal Well <input type="checkbox"/> Lease Road <input type="checkbox"/> Dike / Berm <input type="checkbox"/> Other: _____			
If waste is transferred to another reserve pit, is the lease active? <input type="checkbox"/> Yes <input type="checkbox"/> No			
Location of waste disposal:		Date of Waste Transfer: <u>9/28/2009</u>	
Operator Name: <u>HART ENERGIES - 2 LOADS</u>		License No.: <u>32798</u>	
Lease Name: <u>MARLYNE</u>		Sec. <u>2</u> Twp. <u>31</u> R. <u>10</u> <input type="checkbox"/> East <input checked="" type="checkbox"/> West	
Docket No./API No.: <u>D-28-465</u>		County: <u>BARBER</u>	
Comments: OPERATOR NAME: <u>RANDY NEWBERRY - 1 LOAD</u> LICENSE #: <u>3288</u> LEASE NAME: <u>JODY/SANDERS</u> SEC 21 TWP 31 R 8 WEST DOCKET #: <u>D 23313</u> COUNTY: <u>HARPER</u>			

RECEIVED
OCT 16 2009
KCC WICHITA

The undersigned hereby certifies that he / she is <u>PRESIDENT</u>	
for <u>WHITE PINE PETROLEUM CORP.</u> (Co.), a duly authorized agent, that all information shown hereon is true and correct to the best of his / her knowledge and belief.	
 _____ Agent Signature	Subscribed and sworn to before me on this <u>16</u> day of <u>OCTOBER</u> , <u>2009</u>
 RICHARD A. PAPE, JR. Notary Public - State of Kansas My Comm. Expires <u>8/14/12</u>	 _____ Notary Public Richard A. Pape, Jr.

MYERS OILFIELD TRUCKING, LLC.
820 NW 90TH AVENUE
ATTICA, KANSAS 67009
(620) 254-7003 OFFICE

DATE: 9/28/09 TRUCK# 11 INV# 14290

COMPANY: White Pine Petroleum

LEASE: Youngers #1

DESCRIPTION OF WORK PERFORMED: _____

Pulled (3) ^{80 bbl} loads of free fluids from reserve pit during drilling process.

UNLOAD LOCATION: (2) lds Hart/Marlene s/w/d
(1) ld - Lady Oil/Sanders s/w/d

TOP GAUGE: _____ FT _____ IN TOP GAUGE: _____ FT _____ IN

BOT GAUGE: _____ FT _____ IN BOT GAUGE: _____ FT _____ IN

TOTAL HOURS: 6 RATE: \$ 67.50

MISC EXPENSE: _____

SUB-TOTAL: \$ 405 - TAX: 0 TOTAL: \$ 405 -

THANK YOU FOR YOUR BUSINESS!!!

Docket # Hart Energies/Marlene s/w/d D, 28-465
Lady Oil/Sanders s/w/d D, 23, 313

RECEIVED
OCT 16 2009
KCC WICHITA