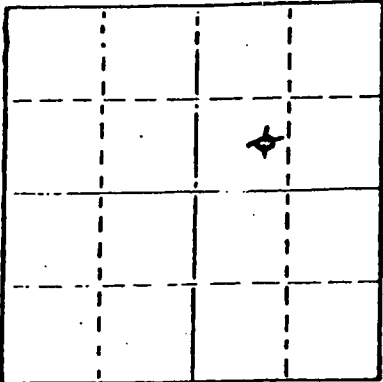


STATE OF KANSAS
STATE CORPORATION COMMISSION

15-051-22300-00-00
WELL PLUGGING RECORD

Give All Information Completely
Make Required Affidavit
Mail or Deliver Report to
Conservation Division
State Corporation Comm.
245 North Water
Wichita, KS 67202



Locate well correctly on above
Section Plot

Ellis County. Sec. 31 Twp. 12S Rge. 16W E/W
Location as "NE/CNW $\frac{1}{2}$ SW $\frac{1}{4}$ " or footage from lines
C E/2 SW/4 NE/4
Lease Owner Bankoff Oil Company
Lease Name Miller Well No. #3
Office Address Drawer 3402, Tulsa, Oklahoma 74101
Character of Well (Completed as Oil, Gas or Dry Hole)
Dry Hole

Date Well completed April 16, 19 81
Application for plugging filed April 16, 19 81
Application for plugging approved April 16, 19 81
Plugging commenced April 16, 19 81
Plugging completed April 16, 19 81
Reason for abandonment of well or producing formation
Dry Hole

If a producing well is abandoned, date of last production
N/A 19

Was permission obtained from the Conservation Division or
its agents before plugging was commenced? Yes

Name of Conservation Agent who supervised plugging of this well Marion Schmidt
Producing formation Depth to top Bottom Total Depth of Well 3510'
Show depth and thickness of all water, oil and gas formations.

OIL, GAS OR WATER RECORDS

CASING RECORD

FORMATION	CONTENT	FROM	TO	SIZE	PUT IN	PULLED OUT
Sand				8 5/8"	248'	none

Describe in detail the manner in which the well was plugged, indicating where the mud fluid
was placed and the method or methods used in introducing it into the hold. If cement or other
plugs were used, state the character of same and depth placed, from feet to
feet for each plug set.

660 65 SX
270 30 SX
40 10 SX
RH 5 SX

50 - 50 PAZ 6% gel

(If additional description is necessary, use BACK of this sheet)

Name of Plugging Contractor Service Company

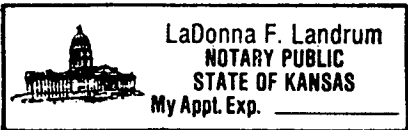
STATE OF Kansas COUNTY OF Sedgwick
Paul A. Seymour, Jr. (employee of owner) or (owner or operator)
of the above-described well, being first duly sworn on oath, says: That I have knowledge of
the facts, statements, and matters herein contained and the log of the above-described well
as filed and that the same are true and correct. So help me God.

(Signature) Paul A. Seymour, Jr. - Box 8787-Munger Station
Wichita, Kansas
4-22-1981
STATE CORPORATION COMMISSION
RECEIVED
APR 22 1981
CONSERVATION DIVISION

SUBSCRIBED AND SWORN TO before me this 20th day of April, 19 81

LaDonna F. Landrum
LaDonna F. Landrum Notary Public.

My commission expires August 18, 1984



15-051-22300-00-00
BIG SPRINGS DRILLING, INC.

SUITE 29 • 400 NORTH WOODLAWN • (316) 681-1732

P.O. BOX 8287
MUNGER STATION
WICHITA, KANSAS 67208

April 20, 1981

DRILLERS LOG

Re: Miller #3
C E/2 SW/4 NE/4
Sec. 31 Twp 12S Rg 16W
Ellis County, Kansas

OPERATOR: Bankoff Oil Company
CONTRACTOR: Big Springs Drilling, Inc.
COMMENCED: April 11, 1981
COMPLETED: April 16, 1981

Surface Pipe: 248' of 8 5/8" w/170 SX Common 60 - 40 - PAZ

0	450'	Shale
450'	630'	Red Bed
630'	634'	Hard Sand
634'	1191'	Shale
1191'	1233'	Anyhdrite
1233'	2140'	Shale
2140'	3115'	Lime & Shale
3115'	3265'	Lime
3265'	3475'	Lime & Shale
3475'	3510'	RTD

We certify that the above and foregoing is a true and correct copy of the log on the Miller #3 located in Ellis County, Kansas.

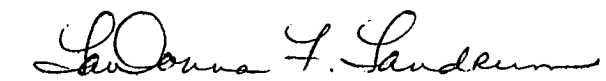
Big Springs Drilling, Inc.

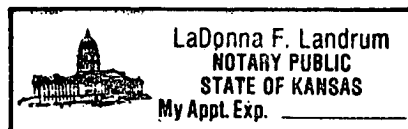

Paul A. Seymour, Jr.

Subscribed and sworn to before this 20th day of April, 1981.

My Commission Expires:

August 18, 1984


LaDonna F. Landrum Notary Public



RECEIVED
STATE CORPORATION COMMISSION
4-22-1981
APR 22 1981
CONSERVATION DIVISION
Wichita, Kansas