

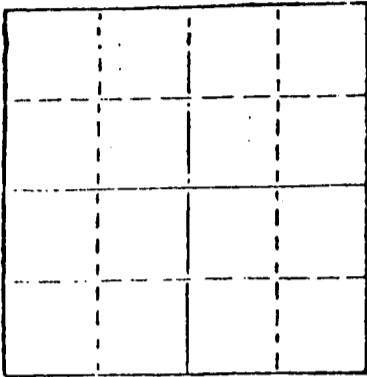
STATE OF KANSAS  
STATE CORPORATION COMMISSION

15-051-22000-00-00  
WELL PLUGGING RECORD

Give All Information Completely  
Make Required Affidavit  
Mail or Deliver Report to  
Conservation Division  
State Corporation Comm.  
245 North Water  
Wichita, KS 67202

Ellis County. Sec. 21 Twp. 12 S Rge. 16 W E/W  
Location as "NE/CNW 1/4 SW 1/4" or footage from lines  
SW NE NE

Lease Owner Pate-Dombaugh Petroleum & Martin Explorations  
Lease Name Chrisler Well No. 1  
Office Address 502 Union Center, Wichita, Kansas 67202  
Character of Well (Completed as Oil, Gas or Dry Hole) Dry Hole



Locate well correctly on above  
Section Plot

Date Well completed June 19 1980  
Application for plugging filed June 19 1980  
Application for plugging approved June 19 1980  
Plugging commenced June 19 1980  
Plugging completed June 19 1980  
Reason for abandonment of well or producing formation Dry Hole

If a producing well is abandoned, date of last production 19\_\_

Was permission obtained from the Conservation Division or its agents before plugging was commenced? Yes

Name of Conservation Agent who supervised plugging of this well Schmidt  
Producing formation \_\_\_\_\_ Depth to top \_\_\_\_\_ Bottom \_\_\_\_\_ Total Depth of Well 3500'  
Show depth and thickness of all water, oil and gas formations.

OIL, GAS OR WATER RECORDS

CASING RECORD

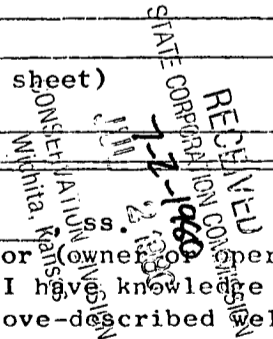
FORMATION	CONTENT	FROM	TO	SIZE	PUT IN	PULLED OUT
				8-5/8"	252'	-0-

Describe in detail the manner in which the well was plugged, indicating where the mud fluid was placed and the method or methods used in introducing it into the hold. If cement or other plugs were used, state the character of same and depth placed, from \_\_\_\_\_ feet to \_\_\_\_\_ feet for each plug set.

Plugged w/70 sx @ 620'  
20 sx @ 240'  
Bridge to hold kelly @ 40'  
w/10 sx  
5 sx in rathole

(If additional description is necessary, use BACK of this sheet)

Name of Plugging Contractor B & B Drilling, Inc.



STATE OF KANSAS COUNTY OF SEDGWICK  
Bill Lahar (employee of owner) or (owner/operator)

of the above-described well, being first duly sworn on oath, says: That I have knowledge of the facts, statements, and matters herein contained and the log of the above-described well as filed and that the same are true and correct. So help me God.

(Signature) Bill Lahar  
515 Union Center, Wichita, Kansas 67202  
(Address)

SUBSCRIBED AND SWORN TO before me this 25th day of June, 1980

Betty M. Abbott  
Betty M. Abbott Notary Public.

My commission expires January 22, 1983



15-051-22000-00-00

DRILLERS LOG

June 25, 1980

#1 Chrisler  
SW NE NE  
Sec. 21-12S-16W  
Ellis County, Kansas

OPERATOR: Pate-Dombaugh Petroleum & Martin Explorations  
CONTRACTOR: B & B Drilling, Inc.  
COMMENCED: June 11, 1980  
COMPLETED: June 19, 1980

8-5/8" @ 252' w/165 sx common


0	1824	Shale	
1824	2145	Shale & Lime	
2145	2380	Lime & Shale	
2380	2830	Shale & Lime	
2830	3132	Lime & Shale	
3132	3311	Lansing	
3311	3450	Lime	
3450	3500	Arbuckle	
3500		RTD	D & A

We certify that the above and foregoing is a true and correct copy of the log on the #1 Chrisler located in Ellis County, Kansas.

B & B DRILLING, INC.

*Bill Lahar*  
Bill Lahar President

Subscribed and sworn to before me this 25th day of June, 1980.



*Betty M. Abbott*  
Betty M. Abbott Notary Public

STATE COMMISSIONER OF GEOL. & MINES  
DIVISION OF OIL & GAS  
WICHITA, KANSAS  
686-1-2-1980