

STATE OF KANSAS  
STATE CORPORATION COMMISSION

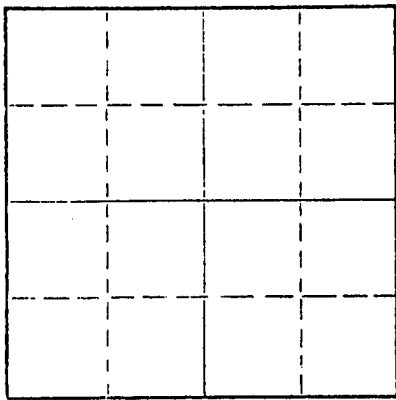
Form CP-4

Give All Information Completely  
Make Required Affidavit  
Mail or Deliver Report to:  
Conservation Division  
State Corporation Commission  
212 No. Market  
Wichita, Kansas 67202

15-051-20822-00-00  
WELL PLUGGING RECORD

Ellis County, Sec. 21 Twp. 12S Rge. (E)16W(W)

Location as "NE/CNW4SW4" or footage from lines Ap SW SE NE  
Lease Owner Bachus Oil Company  
Lease Name Chrisler Well No. 1  
Office Address 721 East Central, Wichita, Kansas  
Character of Well (completed as Oil, Gas or Dry Hole) Dry Hole  
Date well completed June 14, 1972  
Application for plugging filed 19  
Application for plugging approved 19  
Plugging commenced June 14, 1972  
Plugging completed June 14, 1972  
Reason for abandonment of well or producing formation Dry Hole



Locate well correctly on above Section Plat

If a producing well is abandoned, date of last production 19  
Was permission obtained from the Conservation Division or its agents before plugging was commenced? Yes (Leo Massey of Hays)

Name of Conservation Agent who supervised plugging of this well  
Producing formation Depth to top Bottom Total Depth of Well 3595 Feet  
Show depth and thickness of all water, oil and gas formations.

OIL, GAS OR WATER RECORDS

CASING RECORD

FORMATION	CONTENT	FROM	TO	SIZE	PUT IN	PULLED OUT
	Surface	0	1154'	8-5/8"	1154'	None
	Casing					

Describe in detail the manner in which the well was plugged, indicating where the mud fluid was placed and the method or methods used in introducing it into the hole. If cement or other plugs were used, state the character of same and depth placed, from feet to feet for each plug set.

Heavy Mud from Total Depth to 500 Feet,  
Plug and 25 sax Cement; Mud to 40 Feet,  
Plug Bridged & 10 sax Cement to Base of  
Cellar; 2 sax Cement in Rat Hole. Job  
Completed @ 6:00 P.M.

RECEIVED  
STATE CORPORATION COMMISSION  
6-19-1972  
JUN 19 1972  
CONSERVATION DIVISION  
Wichita, Kansas

(If additional description is necessary, use BACK of this sheet)

Name of Plugging Contractor Sage Drilling Co.  
Address 500 Bitting Bldg., Wichita, Kansas 67202


STATE OF KANSAS, COUNTY OF SEDGWICK, ss.  
Clarence Michael of Sage Drilling Co. (employee of owner) or (owner or operator) of the above described well, being duly sworn on oath, says: That I have knowledge of the facts, statements, and matters herein contained and the log of the above described well as filed and that the same are true and correct. So help me God.

(Signature) Clarence Michael  
500 Bitting Bldg., Wichita, Kansas  
(Address)

SUBSCRIBED AND SWORN to before me this 16th day of June, 1972.

November 26, 1974.

Louise K. Whitted  
Notary Public.



15-051-20822-00-00

DRILLERS LOG

CASING RECORD: OPERATOR: Bachus Oil Company DESCRIPTION:  
8-5/8" @ 1154' CONTRACTOR: Sage Drilling Co. Ap SW SE NE  
w/400 sax cement COMMENCED: June 4, 1972 Sec. 21-12S-16W  
TOTAL DEPTH: COMPLETED: June 14, 1972 Ellis County, Kansas  
3595' ELEVATION: 1985KB

<u>FORMATION</u>	<u>FROM</u>	<u>TO</u>
Post Rock & Shale	0	408
Shale	408	1145
Anhydrite	1145	1232
Shale & Shells	1232	1840
Shale, Shells & Lime	1840	2015
Shale & Sand	2015	2205
Lime & Shale	2205	3223
Lime	3223	3595


RECEIVED  
STATE CORPORATION COMMISSION  
6-19-1972  
CONSERVATION DIVISION  
Wichita, Kansas

D&A

I certify that this is a true and correct copy of the above log to the best of my knowledge.

SAGE DRILLING CO., INC.

BY Clarence Michael  
Clarence Michael



Subscribed and sworn to before me this 16th day of June, 1972.

Louise K. Whitted  
Louise K. Whitted - Notary Public

My commission expires:  
November 26, 1974.