

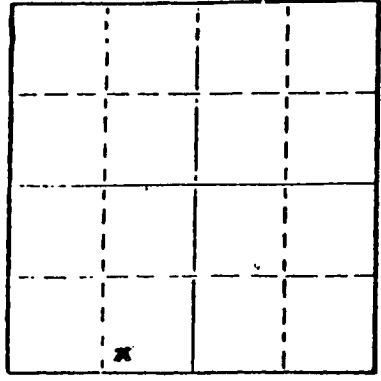
15-163-02052-0000

STATE OF KANSAS
STATE CORPORATION COMMISSION

WELL PLUGGING RECORD

Give All Information Completely
Make Required Affidavit
Mail or Deliver Report to
Conservation Division
State Corporation Comm.
245 North Water
Wichita, KS 67202

Rooks County. Sec. 11 Twp. 10 Rge. 20 NW
Location as "NE/CNW/SW" or footage from lines
SW-SW-SW
Lease Owner J. O. Miller, Inc.
Lease Name Chaffee T Well No. 5
Office Address P.O. Box 124 Ellis, Ks 67663
Character of Well (Completed as Oil, Gas or Dry Hole) Oil



Locate well correctly on above Section Plat

Date Well completed 6-18-51 19
Application for plugging filed 12-5-83 19
Application for plugging approved 19
Plugging commenced 12 / 13 1983
Plugging completed 12 / 13 1983
Reason for abandonment of well or producing formation
DEPLETED
If a producing well is abandoned, date of last production
1959 19

Was permission obtained from the Conservation Division or its agents before plugging was commenced? YES

Name of Conservation Agent who supervised plugging of this well DENNIS HANDEL
Producing formation Arbuckle Depth to top 3797 Bottom 3800 Total Depth of Well
Show depth and thickness of all water, oil and gas formations.

OIL, GAS OR WATER RECORDS

CASING RECORD

FORMATION	CONTENT	FROM	TO	SIZE	PUT IN	PULLED OUT
<u>Arbuckle</u>	<u>Oil & water</u>	<u>3797</u>	<u>3800</u>	<u>8"</u>		<u>NONE</u>
				<u>4 1/2"</u>	<u>3798</u>	<u>NONE</u>

Describe in detail the manner in which the well was plugged, indicating where the mud fluid was placed and the method or methods used in introducing it into the hold. If cement or other plugs were used, state the character of same and depth placed, from _____ feet to _____ feet for each plug set.

4 1/2" casing pumped in 75 sq cement - 15 sq gel - 100 sq cement - max pressure 850# P.S.I. Shut in was 400# P.S.I.
8 5/8" surface pipe - pumped 75 sq cement w/ hulls - 5 sq gel w/ hulls - 75 sq cement w/ hulls. max pressure 550# P.S.I. Shut in 250# P.S.I.
Cement was 50/50 prog - 8% gel

(If additional description is necessary, use BACK of this sheet)

Name of Plugging Contractor Halliburton Services


STATE OF Kansas COUNTY OF Rooks, ss.
Louis D. Bowman (employee of owner) or (owner or operator)
of the above-described well, being first duly sworn on oath, says: That I have knowledge of the facts, statements, and matters herein contained and the log of the above-described well as filed and that the same are true and correct. So help me God.

(Signature) Louis D. Bowman
Box 37 Codell, Ks 67630
(Address)

SUBSCRIBED AND SWORN TO before me this 22 day of Dec, 1983

Vesta J. Russell
Notary Public.

My commission expires July 17, 1984




RECEIVED
STATE CORPORATION COMMISSION
1-12-84
JAN 19 1984
CONSERVATION DIVISION
WICHITA, KANSAS

Company- C-G DRIG. CO.
 Farm- Croffoot No. 5

SEC. 11 T. 10 R. 20W
 SW SE SW

Total Depth. 3803
 Compn. 6-9-51 Comp. 6-18-51
 Shot or Treated.
 Contractor.
 Issued. 8-23-52

County Rooks KANSAS



CASING:

8 5/8" 190' com. w/135 sx
 5 1/2" 3798'

Elevation. 2239

Production. 151 BO

Figures Indicate Bottom of Formations.

shale	190
shale, sand	360
shale	850
sand	960
shale, shells	1170
sand	1365
shale	1687
anhydrite	1730
shale, shells	1780
shale, shells	2040
shale	2125
lime, shale	2725
lime, shale	3510
lime	3700
lime, shale	3803
Total Depth	

Scout Tops:

Lansing	3506
Base-Kansas City	3720
Congl.	3758
Simpson	3779
Arbuckle	3797

RECEIVED
 STATE CONSERVATION DIVISION

SEP 12 1954

CONSERVATION DIVISION
 Wichita, Kansas