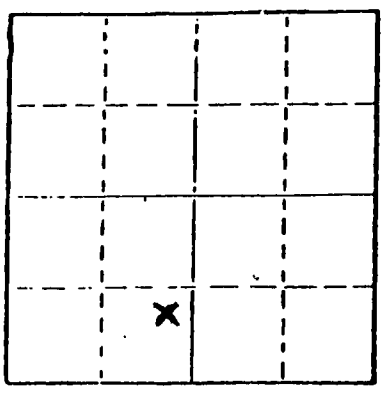


STATE OF KANSAS
STATE CORPORATION COMMISSION

WELL PLUGGING RECORD

Give All Information Completely
Make Required Affidavit
Mail or Deliver Report to
Conservation Division
State Corporation Comm.
245 North Water
Wichita, KS 67202

Rooks County. Sec. 11 Twp. 10 Rge. 20 1/4 NW
Location as "NE/CNW/SW" or footage from lines
NE SE SW
Lease Owner J.O. Miller Inc.
Lease Name Croftfoot Well No. 7
Office Address P.O. Box 124
Character of Well (Completed as Oil, Gas or Dry Hole) Oil



Locate well correctly on above Section Plot

Date Well completed 12-31-53 19
Application for plugging filed 12-1-83 19
Application for plugging approved 19
Plugging commenced 12-14-83 19
Plugging completed 12--83 19
Reason for abandonment of well or producing formation
Oil depleted
If a producing well is abandoned, date of last production
1-1-81 19

Was permission obtained from the Conservation Division or its agents before plugging was commenced? YES

Name of Conservation Agent who supervised plugging of this well DENNIS HAMEL
Producing formation Arbuckle Depth to top 3800 Bottom 3803 Total Depth of Well 3803
Show depth and thickness of all water, oil and gas formations.

OIL, GAS OR WATER RECORDS

CASING RECORD

| FORMATION | CONTENT | FROM | TO | SIZE | PUT IN | PULLED OUT |
|-----------------|---------|------|----|-----------|-------------|------------|
| <u>ARBUCKLE</u> | | | | <u>8"</u> | <u>167</u> | <u>-0-</u> |
| | | | | <u>5"</u> | <u>3798</u> | <u>-0-</u> |
| | | | | | | |
| | | | | | | |

Describe in detail the manner in which the well was plugged, indicating where the mud fluid was placed and the method or methods used in introducing it into the hold. If cement or other plugs were used, state the character of same and depth placed, from _____ feet to _____ feet for each plug set.

Cement 50/50 por 870 gel
5 1/2 casing - pumped 75 sq cement - 20 gel -
125 sq cement max pressure 600# P.S.I. - shut
in 300# P.S.I.
8 5/8 surface pipe - pumped 75 sq with 2 hull - max
pressure 1000# P.S.I. shut in 1000# P.S.I.

(If additional description is necessary, use BACK of this sheet)

Name of Plugging Contractor Halliburton Services


STATE OF Kansas COUNTY OF Rooks, ss.
Louis D. Bowman (employee of owner) or (owner or operator)
of the above-described well, being first duly sworn on oath, says: That I have knowledge of the facts, statements, and matters herein contained and the log of the above-described well as filed and that the same are true and correct. So help me God.

(Signature) Louis D. Bowman
Box 37 Cadell, KS 67630
(Address)

SUBSCRIBED AND SWORN TO before me this 22 day of Dec, 19 83

Vesta J Russell
Notary Public.

My commission expires July 17, 1984



STATE CORPORATION COMMISSION
1-12-84
JAN 18 1984
CONSERVATION DIVISION
Wichita, Kansas

15-163-02054-0000

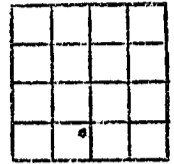
WELL LOG BUREAU—KANSAS GEOLOGICAL SOCIETY
503 East Murdock, Wichita, Kansas

Company- C & G DRILLING Co.
Farm- Croffoot No. 7

SEC. 11 T. 10 R. 20W
NE SE SW

Total Depth. 3803'
Comm. 12-19-53 Comp. 12-31-53
Shot or Treated.
Contractor.
Issued. 3-6-54

County Rooks KANSAS



CASING:
8" 167'
5" 3798'

Elevation. 2238

Production. 99 Bbls. & 65% wtr.

Figures indicate Bottom of Formations.

| | |
|---------------------------|------|
| surface clay, sand, shale | 168 |
| shale | 275 |
| shale and shells | 1130 |
| sand | 1450 |
| red bed | 1668 |
| anhydrite | 1706 |
| shale | 1800 |
| shale, shells & lime | 2310 |
| lime and shale | 2740 |
| lime and shale | 3793 |
| lime and shale | 3800 |
| Arbuckle lime | 3803 |
| Total Depth | |

| | |
|----------------|------|
| Tops: | |
| Conglomerate | 3745 |
| Eros. Arbuckle | 3789 |
| Arbuckle | 3795 |

STATE GEOLOGICAL COMMISSION

JAN 12 1954

CONSERVATION DIVISION
Wichita, Kansas