

15-163-21240-0000

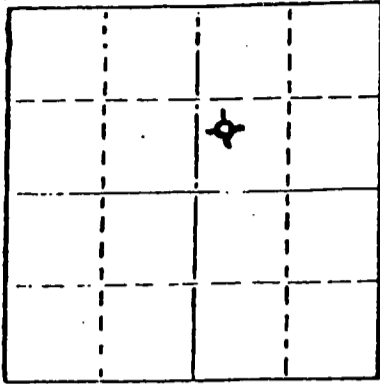
STATE OF KANSAS
STATE CORPORATION COMMISSION

WELL PLUGGING RECORD

Give All Information Completely
Make Required Affidavit
Mail or Deliver Report to
Conservation Division
State Corporation Comm.
245 North Water
Wichita, KS 67202

Rooks County, Sec. 7 Twp. 10S Rge. 20W E/W
Location as "NE/CNW/SW" or footage from lines
C NW SW NE

Lease Owner Oil Properties Co., Inc.
Lease Name McKenna Well No. #1
Office Address Box 335, Andover, Kansas 67002
Character of Well (Completed as Oil, Gas or Dry Hole)
Dry Hole



Locate well correctly on above
Section Plat

Date Well completed April 1, 1981 19
Application for plugging filed April 1, 1981 19
Application for plugging approved April 1, 1981 19
Plugging commenced April 1, 1981 19
Plugging completed April 1, 1981 19
Reason for abandonment of well or producing formation
Dry Hole

If a producing well is abandoned, date of last production
N/A 19

Was permission obtained from the Conservation Division or
its agents before plugging was commenced? Yes

Name of Conservation Agent who supervised plugging of this well Marion Schmidt
Producing formation _____ Depth to top _____ Bottom _____ Total Depth of Well 3848'
Show depth and thickness of all water, oil and gas formations.

OIL, GAS OR WATER RECORDS

CASING RECORD

FORMATION	CONTENT	FROM	TO	SIZE	PUT IN	PULLED OUT
Sand				8 5/8"	265' 206' 2TKCC	none

Describe in detail the manner in which the well was plugged, indicating where the mud fluid was placed and the method or methods used in introducing it into the hold. If cement or other plugs were used, state the character of same and depth placed, from _____ feet to _____ feet for each plug set.

65 SX	900'					
30 SX	210'					
10 SX	40'					
5 SX	RH					
50 - 50 PAZ	6% gel					

(If additional description is necessary, use BACK of this sheet)

Name of Plugging Contractor _____ Service Company _____

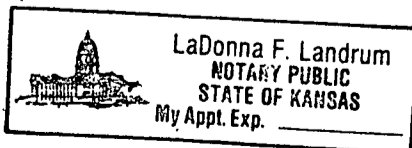
STATE OF Kansas COUNTY OF Sedgwick, ss.
Paul A. Seymour, Jr. (employee of owner) or (owner or operator)
of the above-described well, being first duly sworn on oath, says: That I have knowledge of the facts, statements, and matters herein contained and the log of the above-described well as filed and that the same are true and correct. So help me God.

(Signature) Paul A. Seymour, Jr.
Paul A. Seymour, Jr. - Box 8267 - Munger Station
(Address) Wichita, Ks. 67208

SUBSCRIBED AND SWORN TO before me this 6th day of April, 19 81

LaDonna F. Landrum
LaDonna F. Landrum Notary Public.

My commission expires August 18, 1984



RECORDED
STATE CORPORATION COMMISSION
4-7-81
APR 11 1981

CONSERVATION DIVISION
Wichita, Kansas

15-163-21240-0000

BIG SPRINGS DRILLING, INC.

P.O. BOX 8287
MUNGER STATION
WICHITA, KANSAS 67208

SUITE 29 • 400 NORTH WOODLAWN • (316) 681-1732

April 6, 1981

DRILLERS LOG

Re: McKenna #1
C NW SW NE
Sec. 7 Twp 10S Rg 20W
Rooks County, Kansas

OPERATOR: Oil Properties Co., Inc.
CONTRACTOR: Big Springs Drilling, Inc.
COMMENCED: March 20, 1981
COMPLETED: April 1, 1981


Surface Pipe: 206' of 8 5/8" w/150 SX Common 2% gel 3% cc1

0	209'	Sand, Clay & Shale
209'	415'	Chalk rock & Shale
415'	1226'	Shale
1226'	1460'	Sand
1460'	1724'	Shale
1724'	1768'	Anhydrite
1768'	2265'	Shale
2265'	2565'	Shale & Lime streaks
2565'	3577'	Shale & Lime
3577'	3716'	Lime
3716'	3848'	Lime & Shale
3848'		RTD

We certify that the above and foregoing is a true and correct copy of the log on the McKenna #1 located in Rooks County, Kansas.

RECEIVED
STATE COPY
APR 11 1981
CONSERVATION DIVISION
Wichita, Kansas

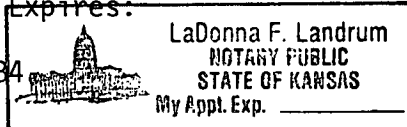
Big Springs Drilling, Inc.


Paul A. Seymour, Jr.

Subscribed and sworn to before me this 6th day of April, 1981.

My Commission Expires:

August 18, 1984




LaDonna F. Landrum Notary Public