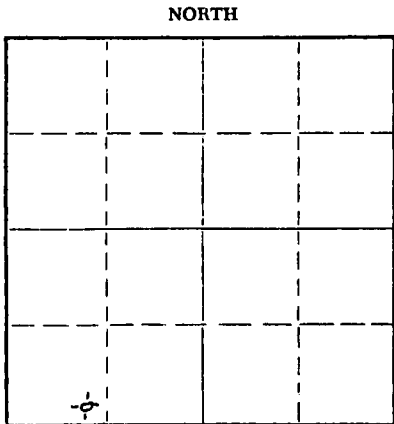


15-163-20689-0000

STATE OF KANSAS
STATE CORPORATION COMMISSION

Give All Information Completely
Make Required Affidavit
Mail or Deliver Report to:
Conservation Division
State Corporation Commission
212 North Market, Insurance Bldg.
Wichita, Kansas

WELL PLUGGING RECORD



Rooks _____ County. Sec. 7 Twp. 10S Rge. 20W (E) _____ (W)

Location as "NE/CNWxSWx" or footage from lines SE SW SW
Lease Owner Petroleum, Inc.
Lease Name TEMPLE "B" #4 Well No. 4
Office Address 800 R.H. Garvey Bldg, 300 W. Douglas, Wichita, Kansas 67202
Character of Well (completed as Oil, Gas or Dry Hole) Dry Hole
Date well completed 4-9-77 19____
Application for plugging filed Yes 19____
Application for plugging approved 19____
Plugging commenced 19____
Plugging completed 2:30 A.M. 4-9-77 19____
Reason for abandonment of well or producing formation _____

If a producing well is abandoned, date of last production _____ 19____
Was permission obtained from the Conservation Division or its agents before plugging was commenced? Yes

Name of Conservation Agent who supervised plugging of this well Leo Massey
Producing formation _____ Depth to top _____ Bottom _____ Total Depth of Well _____ Feet
Show depth and thickness of all water, oil and gas formations.

OIL, GAS OR WATER RECORDS

CASING RECORD

FORMATION	CONTENT	FROM	TO	SIZE	PUT IN	PULLED OUT

Describe in detail the manner in which the well was plugged, indicating where the mud fluid was placed and the method or methods used in introducing it into the hole. If cement or other plugs were used, state the character of same and depth placed, from _____ feet to _____ feet for each plug set.


Plug #1	660'	70 sx.
Plug #2	240'	20 sx.
Plug #3	40'	10 sx.

APR 18 1977
APR 18 1977
APR 18 1977

(If additional description is necessary, use BACK of this sheet)
Name of Plugging Contractor John O. Farmer, Inc.
Address Box 352, Russell, Kansas 67665

STATE OF KANSAS, COUNTY OF SEDGWICK, ss.

_____, (employee of owner) or (owner or operator) of the above-described well, being first duly sworn on oath, says: That I have knowledge of the facts, statements, and matters herein contained and the log of the above described well as filed, and that the same are true and correct. So help me God.



(Signature) Monte Chadd MONTE CHADD, DIST. PROD. SUPT.
800 R.H. Garvey Bldg.,
300 W. Douglas, Wichita, Ks. 67202
(Address)

SUBSCRIBED AND SWORN to before me this 15 day of APRIL, 19 77

Richard H. Duncanson
Notary Public.

My commission expires MAY 28, 1977

15-163-20689-0000

KANSAS DRILLERS LOG

S. 7 T. 10S R. 20W E W

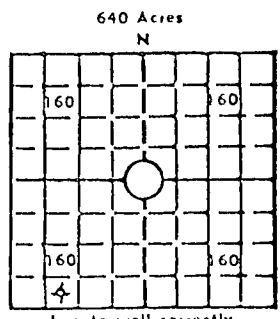
API No. 15 _____
County _____ Number _____

Loc. SE SW SW

Operator
Petroleum, Inc.

County _____

Address
800 R.H. Garvey Bldg., 300 W. Douglas, Wichita,



Well No. 4 Lease Name TEMPLE "B" Kansas

Footage Location
330 feet from ~~XX~~ (S) line 990 feet from ~~XX~~ (W) line

Principal Contractor John O. Farmer, Inc. Geologist _____

Spud Date 3-30-77 Total Depth 3795' P.B.T.D. _____

Elev.: Gr. _____

Date Completed 4-9-77 Oil Purchaser None -- D & A

DF _____ KB _____

CASING RECORD

Report of all strings set— surface, intermediate, production, etc.

Purpose of string	Size hole drilled	Size casing set (in O.D.)	Weight lbs/ft.	Setting depth	Type cement	Socks	Type and percent additives
Surface	12 1/4	8-5/8	26	244	Common	170	

LINER RECORD

PERFORATION RECORD

Top, ft.	Bottom, ft.	Socks cement	Shots per ft.	Size & type	Depth interval

TUBING RECORD

Size	Setting depth	Packer set at

ACID, FRACTURE, SHOT, CEMENT SQUEEZE RECORD

Amount and kind of material used	Depth interval treated

INITIAL PRODUCTION

Date of first production		Producing method (flowing, pumping, gas lift, etc.)			
RATE OF PRODUCTION PER 24 HOURS	Oil bbls.	Gas MCF	Water bbls.	Gas-oil ratio CFPB	
Disposition of gas (vented, used on lease or sold)			Producing interval(s)		

INSTRUCTIONS: As provided in KCC Rule 82-2-125, within 90 days after completion of a well, one completed copy of this Drillers Log shall be transmitted to the State Geological Survey of Kansas, 4150 Monroe Street, Wichita, Kansas 67209. Copies of this form are available from the Conservation Division, State Corporation Commission, 3830 So. Meridian (P.O. Box 17027), Wichita, Kansas 66217. Phone AC 316-522-2206. If confidential custody is desired, please note Rule 82-2-125. Drillers Logs will be on open file in the Oil and Gas Division, State Geological Survey of Kansas, Lawrence, Kansas 66044.

15-163-20689-0000

Operator
Petroleum, Inc. DESIGNATE TYPE OF COMP.: OIL, GAS,
DRY HOLE, SWDW, ETC.:

Well No. 4 Lease Name TEMPLE "B" Dry Hole

S 7 T10S R 20WE
W

WELL LOG

Show all important zones of porosity and contents thereof; cored intervals, and all drill-stem tests, including depth interval tested, cushion used, time tool open, flowing and shut-in pressures, and recoveries. SHOW GEOLOGICAL MARKERS, LOGS RUN,
OR OTHER DESCRIPTIVE INFORMATION.

FORMATION DESCRIPTION, CONTENTS, ETC.	TOP	BOTTOM	NAME	DEPTH
Shale	244	665		
Shale & Sand	665	1150		
Sand	1150	1390		
Red Bed	1390	1666		
Anhydrite	1666	1706		
Shale & Shells	1706	2259		
Shale & Lime	2259	2740		
Lime & Shale	2740	3440		
Lime	3440	3685		
Lime & Shale	3685	3755		
Lime	3755	3795		

USE ADDITIONAL SHEETS, IF NECESSARY, TO COMPLETE WELL RECORD.

Date Received	<div style="text-align: right; margin-bottom: 10px;"> _____ Signature </div> <div style="text-align: right; margin-bottom: 10px;"> _____ Title </div> <div style="text-align: right;"> _____ Date </div>
---------------	---